



**XVI Congresso Nazionale di Scienze Planetarie**  
**National Conference on Planetary Sciences**  
**03-07/02/2020**  
**Centro Culturale San Gaetano,**  
**via Altinate 71, Padova, Italy**




## High Quality Software for Planetary Science from Space

Lazzarotto, F.<sup>1</sup>, Cremonese, G.<sup>1</sup>, Lucchetti, A.<sup>1</sup>, Re, C.<sup>1</sup>, Simioni, E.<sup>1</sup>,  
 Pajola, M.<sup>1</sup>, Cambianica, P.<sup>2,1</sup>, and Munaretto, G.<sup>2,1</sup>

<sup>1</sup>INAF-OAPD, Padova, Italy, <http://www.oapd.inaf.it>

<sup>2</sup>University of Padova - DFA, Padova, Italy, <https://www.dfa.unipd.it>

February 7, 2020 - <mailto:francesco.lazzarotto@inaf.it>

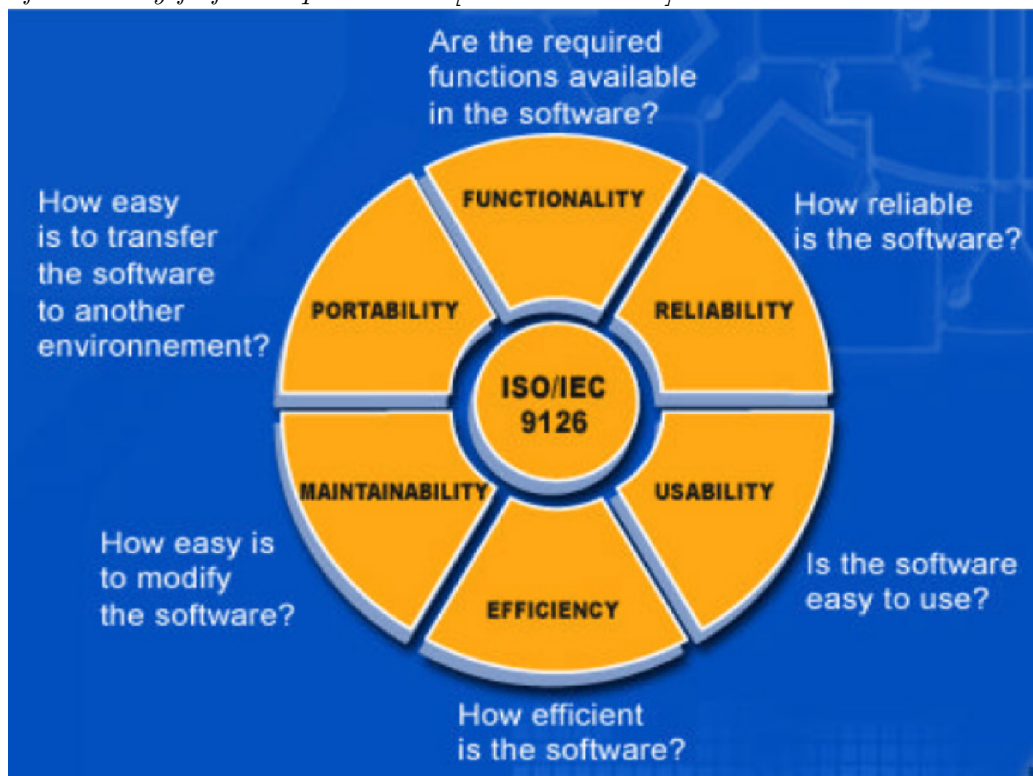


### Abstract

Planetary science space missions need high quality software and efficient algorithms in order to extract innovative scientific results from flight data. Reliable and efficient software technologies are increasingly vital to improve and prolong the exploiting of the results of a mission, to allow the application of established algorithms and technologies also to future space missions and for the scientific analysis of archived data. Here after will be given an in-depth analysis study accompanied by implementation examples on ESA and ASI missions and some remarkable results fruit of decades of important experience reached by space agencies and research institutes in the field. Space applications software quality analysis is not different from other application contexts, among the hi-tech and hi-reliability fields. We describe here a Software Quality study in general, then we will focus on the quality of space mission software (s/w) with details on some notable cases.

# 1 Software Quality

**Definition 1.** *Quality: The degree to which a set of inherent characteristics of an entity fulfills requirements [ISO 9000:2005].*



**Figure 1:** S/W quality attributes

Quality means satisfying requirements which may be explicitly stated or implicitly given by a shared notion, it is not an absolute degree of goodness. In **Software Quality**, the entity which shall fulfill requirements is a software system or component. Evaluating the quality of software is not simple because usually s/w is not tangible and manifests only in effects and documentation, especially the source code. We can face software quality studies with a pragmatic practical view or with the more formal ISO standards view.

## The pragmatic view

- External Quality (as perceived);
- Internal Quality (of s/w artifacts);

## The ISO standards' view [ISO/IEC 25010:2011]

based on measurement

- Internal measures: internal quality;

- External measures: external quality;
- Usage measures: quality in use.

## 2 Software for Space Science

There are not drawbacks for using widely adopted free standards and free and open source solutions for space missions data handling and computing software. This has been the key of success for the most important advances in general purpose computing and information technologies of last decades (advent of www, cloud services, data science, smartphones, ...).



**Figure 2:** Satellite data transfer

For (Astro)Physics and Planetary Science we can cite Astropy [2], PlanetaryPy [3], CERN/Root framework [4], GDAL by OSGeo [10], QGIS [17] and GNU Scientific Library [8]. In our project we mostly used C/C++ and Bash computing languages, with some Python and Java modules, from which was very easy and efficient to call the described libraries, with no drawbacks, extra-costs and unnecessary network connections due to proprietary licensed

software. Pipelines commands can be also run step by step interactively or operated graphically through GUIs that has been simply and portably implemented (Win, Mac, Linux) using kdialog by KDE or via more advanced compiled apps. All the software included in our s/w distributions has been saved under a version control system, such as Git, SVN or CVS to facilitate the team work, having reliable distributed access and to individuate official releases.

### 3 BepiColombo mission

BepiColombo [1] (BC) mission to Mercury by ESA/JAXA will provide measurements to allow studies of composition, origin and dynamics of Mercury's exosphere and polar deposits as well as of the structure and dynamics of Mercury's magnetosphere. Expected to arrive at Mercury in 2025 after Earth and Venus flybys. On 2018-10-20 03.45 (CEST), BC was successfully launched from european spaceport Kourou (French Guyana) with an Ariane 5 vehicle.

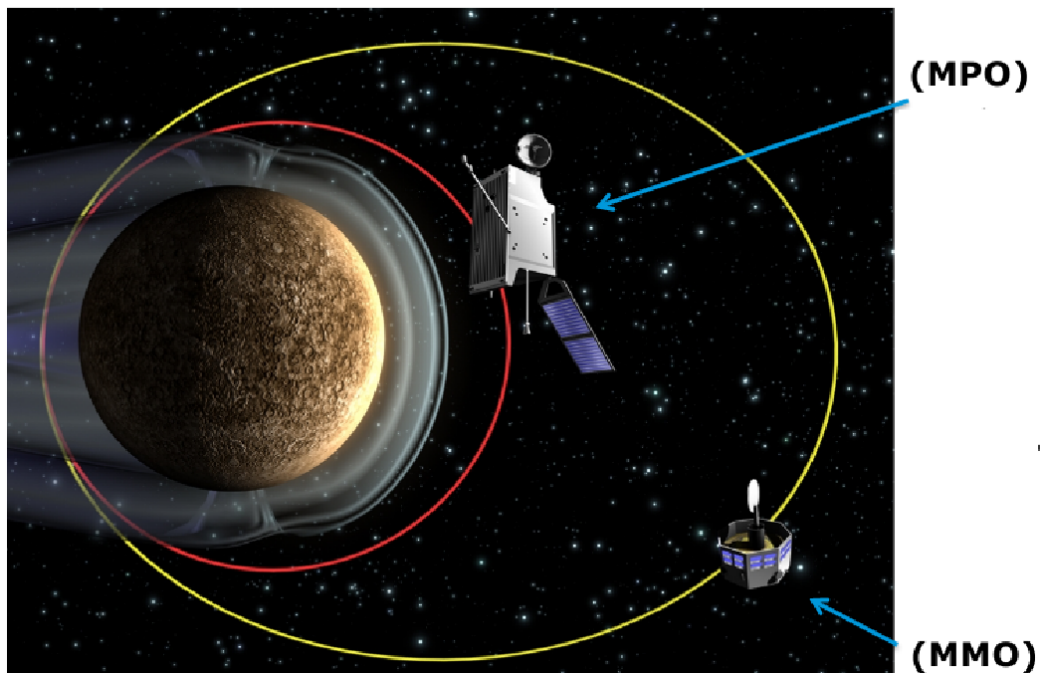


Figure 3: BC spacecrafts on Mercury orbits

## 4 Space Data Processing

We created **SETM**: a set of s/w libraries to process satellite data, supporting different aspects of BC space mission Data Handling and Operations tasks and we are applying it to the SERENA [15] [14] and SIMBIO-SYS [9] [5] BC instruments. We focused on widely adopted data structures and formats as well as we imported and implemented commonly used algorithms, being neutral from the specific formats and computing languages. The functions to be performed by the s/w system has been collected in a S/W Requirement Specification document (SRS), following ISO/IEC/IEEE 29148-2011 standard, using instrument team requests and S/W engineering guidelines advised by ESA.

SETM functions include:

- TM decoding/encoding;
- Data Structures & Metadata definition;
- Statistics, Plots & Reporting;
- File I/O & DB archiving;
- Networking & Automation.

## 5 Conclusion

The review of yet developed projects supported by ESA, EUMETSAT, NASA and NOAA and the experience on science data processing systems software for space missions participated by INAF led us to the synthesis of an efficient collection of s/w libraries developed with a general approach, containing all is needed to share and reuse it in international collaborative research projects.

## 6 References

- [1] European Space Agency. BepiColombo science mission homepage. <https://sci.esa.int/web/bepicolombo>.
- [2] Astropy Collaboration and Price-Whelan et al. The Astropy Project: Building an Open-science Project and Status of the v2.0 Core Package. *Astrophysics Journal*, 156(3):123, Sep 2018.
- [3] The PlanetaryPy Team: Aye, M., Godber, A., et al. PlanetaryPy. Python tools for Planetary Science. <https://github.com/planetarypy>, 2020. "url accessed on 12/04/2020".



- [4] Rene Brun and Fons Rademakers. Root - an object oriented data analysis framework, aihenp'96 workshop, lausanne. volume 389, pages 81–86, Sep 1996. <http://root.cern.ch/>.
- [5] Gabriele Cremonese et al. The Stereo Camera on the Bepicolombo Esa/jaxa Mission: a Novel Approach. In *Advances in Geosciences, Volume 15: Planetary Science (PS)*, volume 15, pages 305–322, Mar 2009.
- [6] Sara De La Fuente, Angela Carasa, Iñaki Ortiz, Pedro Rodriguez, Mauro Casale, Johannes Benkhoff, and Joe Zender. Planning Bepicolombo MPO Science Operations to study Mercury Interior. In *EGU Conference*, page 15149, Apr 2017.
- [7] Sara de la Fuente, Jonathan McAuliffe, and Mauro Casale. Science operations planning concept for bepicolombo mercury planetary orbiter. <https://doi.org/10.2514/6.2016-2591>, 2016.
- [8] M. Galassi et al. *GNU Scientific Library Reference Manual (3rd Ed.)*. Network Theory Ltd, 2009. "free numerical software library for C and C++ programmers callable from many other computer languages".
- [9] E. Flamini, F. Capaccioni, Cremonese, and SIMBIO-SYS Team. SIMBIO-SYS for BepiColombo: status and issues. *Memorie della Societa Astronomica Italiana*, 87:171, Jan 2016.
- [10] GDAL/OGR contributors. *GDAL/OGR Geospatial Data Abstraction software Library*. Open Source Geospatial Foundation, 2019.
- [11] Richard Soley Object Management Group. Omg whitepaper: How to deliver resilient, secure, efficient, and easily changed it systems in line with cisq recommendations. <https://www.it-cisq.org/omg-cisq-wp>, 2019.
- [12] K. H. Jeeja, K. Keerthi, A. Lakshmi, H. ShantalaS., Jothy Soman, P. S. Sura, and N. Valarmathi. An architecture of baseband data handling system for deep space mission and realization for mars orbiter mission. *ICACCI 2015 Conference*, pages 694–699, 2015.
- [13] Jose P. Miguel, David Mauricio, and Glen Rodriguez. A review of software quality models for the evaluation of software products. 2014.
- [14] S. Orsini, S. Livi, K. Torkar, S. Barabash, and the SERENA Team. "SERENA: A suite of four instruments (elena, strofio, picam and mipa) on board bepicolombo-mpo for particle detection in the hermean environment". *Planetary and Space Science*, 58(1-2):166–181, Jan 2010.
- [15] Stefano Orsini et al. The BepiColombo/SERENA package: first signal from space. In *EPSC-DPS Joint Meeting 2019*, volume 2019, pages EPSC–DPS2019–1737, Sep 2019.
- [16] Fernando Perez-Lopez, Santa Martinez, Sara de la Fuente, Jayne Lefort, and Mauro Casale. BepiColombo MPO Data Handling and Archiving Operations Strategy. In *DASIA 2013 - Data Systems In Aerospace*, volume 720 of *ESA Special Publication*, page 3, Aug 2013.
- [17] QGIS Development Team. Qgis documentation and manuals. <https://www.qgis.org/en/docs/index.html>, 2020. "url accessed on 12/04/2020".