

# Deep Learning in Multimodal Remote Sensing Data Fusion: A Comprehensive Review

Jiaxin Li<sup>a,c</sup>, Danfeng Hong<sup>a</sup>, Lianru Gao<sup>a,\*</sup>, Jing Yao<sup>a</sup>, Ke Zheng<sup>d,a</sup>, Bing Zhang<sup>b,c</sup>, Jocelyn Chanussot<sup>e,b</sup>

<sup>a</sup>*Key Laboratory of Computational Optical Imaging Technology, Aerospace Information Research Institute, Chinese Academy of Sciences, Beijing 100094, China;*

<sup>b</sup>*Aerospace Information Research Institute, Chinese Academy of Sciences, Beijing 100094, China;*

<sup>c</sup>*College of Resources and Environment, University of Chinese Academy of Sciences, Beijing 100049, China;*

<sup>d</sup>*College of Geography and Environment, Liaocheng University, Liaocheng, 252059, China;*

<sup>e</sup>*University Grenoble Alpes, CNRS, Grenoble INP, GIPSA-Lab, Grenoble 38000, France.*

---

## Abstract

With the extremely rapid advances in remote sensing (RS) technology, a great quantity of Earth observation (EO) data featuring considerable and complicated heterogeneity is readily available nowadays, which renders researchers an opportunity to tackle current geoscience applications in a fresh way. With the joint utilization of EO data, much research on multimodal RS data fusion has made tremendous progress in recent years, yet these developed traditional algorithms inevitably meet the performance bottleneck due to the lack of the ability to comprehensively analyse and interpret these strongly heterogeneous data. Hence, this non-negligible limitation further arouses an intense demand for an alternative tool with powerful processing competence. Deep learning (DL), as a cutting-edge technology, has witnessed remarkable breakthroughs in numerous computer vision tasks owing to its impressive ability in data representation and reconstruction. Naturally, it has been successfully applied to the field of multimodal RS data fusion, yielding great improvement compared with traditional methods. This survey aims to present a systematic overview in DL-based multimodal RS data fusion. More specifically, some essential knowledge about this topic is first given. Subsequently, a literature survey is conducted to analyse the trends of this field. Some prevalent sub-fields in the multimodal RS data fusion are then reviewed in terms of the to-be-fused data modalities, i.e., spatio-spectral, spatio-temporal, light detection and ranging-optical,

---

\*Corresponding author

*Email addresses:* lijiaxin203@mailsucas.ac.cn (Jiaxin Li), hongdf@aircas.ac.cn (Danfeng Hong), gaolr@aircas.ac.cn (Lianru Gao), yaojing@aircas.ac.cn (Jing Yao), zhengkevic@aircas.ac.cn (Ke Zheng), zb@radi.ac.cn (Bing Zhang), jocelyn@hi.is (Jocelyn Chanussot)

Table 1: List of the main abbreviations

Abbreviation	Description	Abbreviation	Description
AE	Autoencoder	LULC	Land use and land cover
CS	Component substitution	LiDAR	Light detection and ranging
CNN	Convolutional neural network	MF	Matrix factorization
DHP	Deep hyperspectral prior	MRA	Multiresolution analysis
DL	Deep learning	MS	Multispectral
DI	Details injection	NDVI	Normalized difference vegetation index
EO	Earth observation	Pan	Panchromatic
EP	Extinction profile	POI	Points of interest
GAN	Generative adversarial network	RS	Remote sensing
GBD	Geospatial big data	SAR	Synthetic aperture radar
GNN	Graph neural network	TR	Tensor representation
HS	Hyperspectral	VO	Variational optimization
LST	Land surface temperature	ViT	Visual transformer

synthetic aperture radar-optical, and RS-Geospatial Big Data fusion. Furthermore, We collect and summarize some valuable resources for the sake of the development in multimodal RS data fusion. Finally, the remaining challenges and potential future directions are highlighted.

*Keywords:* Artificial intelligence, data fusion, deep learning, multimodal, remote sensing.

## 1. Introduction

On account of the superiority in observing our Earth environment, RS has been playing an increasingly important role in various EO tasks (Hong et al., 2021b; Zhang et al., 2019a). With the ever-growing availability of multimodal RS data, researchers have easy access to the data, which is suitable for the application at hand. Although a large amount of multimodal data become readily available, each modality can barely capture one or few specific properties and hence cannot fully describe the observed scenes, which poses a great constraint on subsequent applications. Naturally, multimodal RS data fusion is a feasible way to break out of the dilemma induced by unimodal data. By integrating the complementary information extracted from multimodal data, a more robust and

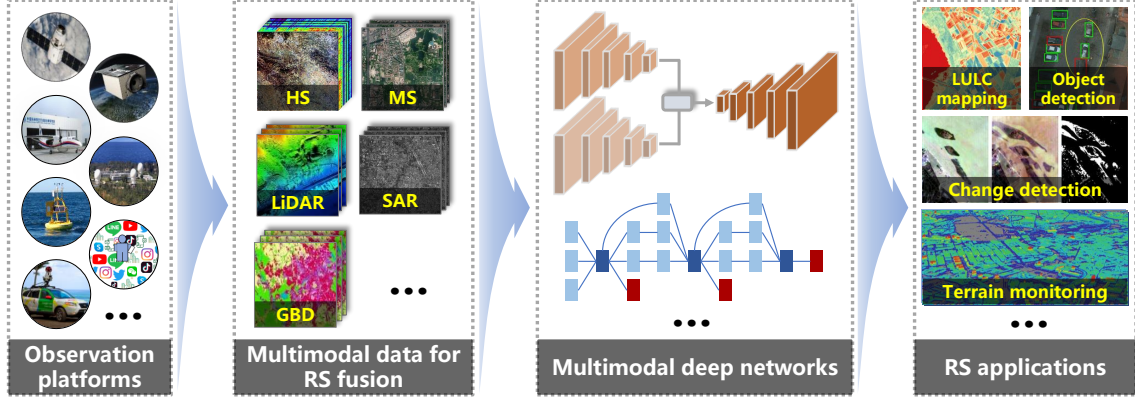


Figure 1: An illustration of DL in multimodal RS data fusion.

reliable decision can be made in many tasks, such as change detection, LULC classification, etc.

Unlike multisource and multitemporal RS, the term of “modality” has been a lack of a clear and unified definition. In this paper, we attempted to give a detailed definition on basis of previous works (Gómez-Chova et al., 2015; Dalla Mura et al., 2015). Principally, RS data is characterized by two main factors, i.e., the technical specifications of the sensors and the actual acquisition condition. Specifically, the former determine the internal characteristics of the product, e.g., imaging mechanism and the resolutions in the domain of spatial, spectral, radiometric, and temporal. While, the latter control the external properties, e.g., the acquisition time, observation angles, and mounted platforms. Thus, the aforementioned factors contribute to the descriptions of the captured scene and can be described as “modality”. Apparently, multimodal RS data fusion include multisource data fusion and multitemporal data fusion.

Some typical RS modalities include Pan, MS, HS, LiDAR, SAR, infrared, night time light, and satellite video data. Very recently, GBD, as a new member in the RS family, has attracted growing attention in the EO tasks. To integrate the complementary information provided by these modalities, traditional methods have been intensively studied by designing handcrafted features based on domain-specific knowledge and exploiting rough fusion strategies, which inevitably impairs the fusion performance, especially for heterogeneous data (Hong et al., 2021a). Thanks to the growth of artificial intelligence, DL shows great potential in modelling a complicated relationship between input and output data by adaptively realizing the feature extraction and fusion in an automatic manner. Depending on the to-be-fused modalities and corresponding tasks, DL-based multimodal

Table 2: Typical multimodal data fusion reviews

Domains	References	Descriptions
Homogeneous fusion	(Ranchin et al., 2003)	Introducing the methods belonging to ARSIS, along with giving a simple comparison
	(Vivone et al., 2014)	Giving a thorough descriptions and assessments of the methods belonging to CS and MRA families
	(Meng et al., 2019)	Introducing the methods belonging to CS, MAR, and VO from the idea of meta-analysis
	(Vivone et al., 2020)	Giving a systematic introduction and evaluation of the methods in the category of CS, MAR, VO, and ML
	(Loncan et al., 2015)	Conducting a comprehensive analysis and evaluation in the methods from CS, MAR, hybrid, bayesian, and MF
	(Yokoya et al., 2017)	Extensive experiments are presented to assess the methods from CS, MRA, unmixing, and bayesian
	(Dian et al., 2021b)	Studying the performance of methods from CS, MAR, MF, TR, and DL
	(Chen et al., 2015)	Discussing and evaluating four models from transformation/reconstruction/learning-based methods
	(Zhu et al., 2018)	Reviewing the characteristics of five categories and their applications
	(Belgiu and Stein, 2019)	Introducing the methods in three categories, as well as the challenges and opportunities
Heterogeneous fusion	(Li et al., 2020a)	Analyzing the performance of representative methods with their provided benchmark dataset
	(Man et al., 2014)	Summarizing the research on HS-LiDAR fusion for forest biomass estimation
	(Kuras et al., 2021)	Giving an overview of HS-LiDAR fusion in the application of land cover classification
	(Kulkarni and Rege, 2020)	Evaluating the performance of methods in CS and MRA in pixel-level
	(Li et al., 2021a)	Providing a review on RS-social media fusion and their distributed strategies
	(Yin et al., 2021a)	Reviewing the fusion of RS-GBD in the application of urban land use mapping from feature-level and decision-level perspectives
Others	(Wald, 1999)	Setting up some definitions regarding data fusion
	(Gómez-Chova et al., 2015)	Providing a review in seven data fusion applications for RS
	(Lahat et al., 2015)	Summarizing the challenges in multimodal data fusion across various disciplines
	(Dalla Mura et al., 2015)	Giving a comprehensive discussion on data fusion problems in RS by analyzing the Data Fusion Contests
	(Ghasseman, 2016)	Introducing the RS fusion methods in pixel/feature/decision-level and different evaluation criteria
	(Schmitt and Zhu, 2016)	Modeling the data fusion process, along with introducing some typical fusion scenarios in RS
	(Li et al., 2017)	Introducing fusion methods in pixel-level and their major applications
	(Liu et al., 2018)	Reviewing DL-based pixel-level fusion methods in digital photography, multi-modality imaging, and RS imagery
	(Ghamisi et al., 2019)	Conducting a detailed review in spatio-spectral, spatiotemporal, HS-LiDAR, etc
	(Zhang et al., 2021b)	Reviewing DL-based fusion methods in digital photography, multi-modal image, sharpening fusion
	(Kahraman and Bacher, 2021)	Describing methods in HS-LiDAR and HS-SAR fusion

RS data fusion can be generalized into a unified framework (see figure 1). Accordingly, this review will focus on the methods proposed in each fusion subdomain along with a brief introduction in each modality and related tasks.

Currently, there exist some literature reviews regarding multimodal data fusion, which are summarized in table 2 according to different modality fusion. Existing reviews either pay less attention to the direction of DL or only cover few sub-areas in multimodal RS data fusion, lacking a comprehensive and systematic description on this topic. The motivation of our survey is to give a comprehensive review of popular domains in DL-based multimodal RS data fusion, and further facilitate and promote the relevant research in this burgeoning domain. More specifically, literature related to this topic is collected and analyzed in section 2, followed by section 3, which elaborates on representative sub-fields in multimodal RS data fusion. In section 4, some useful resources in respect of tutorials, datasets and codes are given. Finally, section 5 provides remarks concerning the challenges and prospects. For the convenience of readers, main abbreviations used in this article is listed in table 1.

## 2. Literature analysis

### 2.1. Data retrieval and collection

In this section, Web of Science and CiteSpace (Chen, 2006) are chosen as the main analysis tools. Taking the Query one in Table 3 for example, 691 results are initially returned from Web of Science Core Collection by using the advanced search: TS=(“remote sensing”) AND TS=(“deep learning”) AND TS=(“fusion”). After only considering the “Article” document type, 598 papers published from 2015 and to 2022 are included for the subsequent analysis.

Table 3: Data retrieval results of WOS from 2015 to 2022.

Query	Contents	Original results	Refined results
Q1	(TS=(“remote sensing”) AND TS=(“deep learning”) AND TS=(“fusion”))	691	598
Q2	(TS=(“remote sensing”) AND TS=(“fusion”))	6483	4403

### 2.2. Statistical analysis and results

#### 2.2.1. Statistical analysis of articles published annually

The trend of related papers published in 2015-2022 is shown in figure 2. The bar chart suggests that growing attention has been paid to this burgeoning field with a steady increase in the number of publications. On the other hand, the upward trend in the line graph is consistent with that in the bar chart, which indicates that DL technologies have been playing an increasingly important role in the field of multimodal RS data fusion.

#### 2.2.2. Statistical analysis of the distribution of publications in terms of countries and journals

Two pie charts showing the proportion of published papers by the top 10 countries and journals are displayed in figure 3(a) and figure 3(b), respectively. It can be seen that the top 10 countries take up about 90% of the total outputs, constituting the main pillar of this direction. More concretely, China makes a major contribution to the field, which accounts for more than half of all publications, followed by USA, which occupies about 10%.

Besides, *Remote Sensing*, *IEEE TRANSACTIONS ON GEOSCIENCE AND REMOTE SENSING*, and *IEEE Journal of Selected Topics in Applied Earth Observations and Remote Sensing* make up about half of the overall publications, with *Remote Sensing* ranking first.

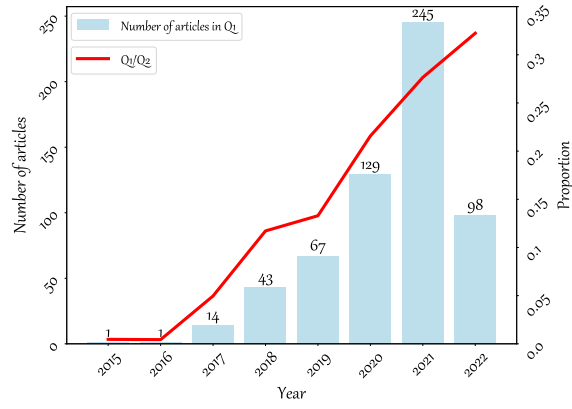


Figure 2: Number of published articles annually on Q1 and its proportion on Q2.

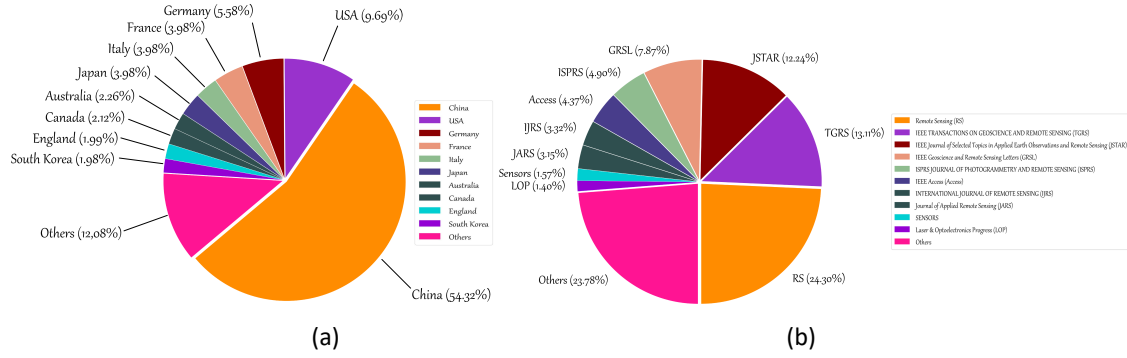


Figure 3: Proportion of published articles by top 10 (a) countries and (b) journals.

### 2.2.3. Statistical analysis of the keywords in the literature

Figure 4 exhibits the keywords appearing in the collected articles, where a bigger font size corresponds to a higher frequency. As the figure indicates, CNN is widely used in the filed of DL-based multimodal RS data fusion. Besides, classification, cloud removal, and object detection become the main tasks in the fusion process, where MS, HS, LiDAR and SAR are the mainly-used data.

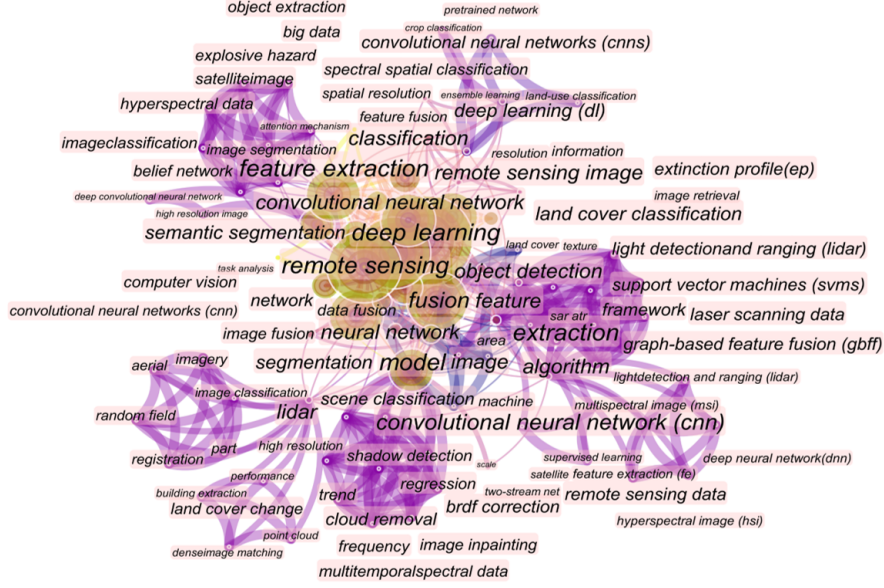


Figure 4: A visualization of the keyword co-occurrence network.

### 3. A review of DL-based multimodal remote sensing data fusion methods

This paper divide existing methods into two main groups, i.e., homogeneous fusion and heterogeneous fusion. Specifically, homogeneous fusion refers to pansharpening, HS pansharpening, HS-MS, and spatiotemporal fusion, while heterogeneous fusion includes HS-optical, SAR-optical, and RS-GBD fusion. Since the aforementioned sub-fields develop quite diversely, different criteria are adopted to introduce each subdomain, as shown in figure 5. For the convenience of readers, we also list some classic literature in each direction.

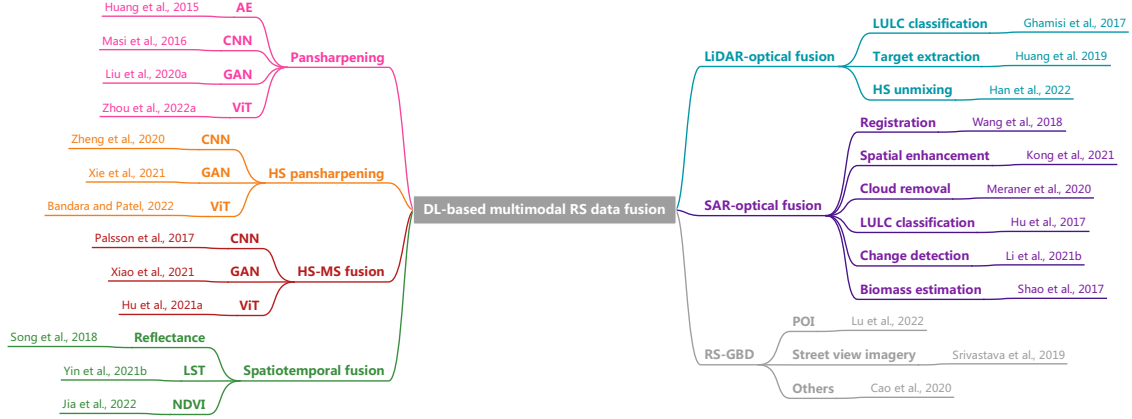


Figure 5: The taxonomy of DL-based multimodal RS data fusion in this paper.

### 3.1. Homogeneous fusion

The homogeneous fusion, including spatio-spectral fusion (i.e., pansharpening, HS pansharpening, and HS-MS fusion) and spatiotemporal fusion, is primarily committed to solving the trade-off in spatial-spectral and spatial-temporal resolutions happening in the optical images due to the imaging mechanism. This section will introduce typical methods proposed in these domains.

#### 3.1.1. Pansharpening

Pansharpening refers to the fusion of MS and Pan to generate a high spatial resolution Pan image. In general, AE, CNN, and GAN are commonly-used network architectures for DL-based pansharpening.

##### • Supervised methods

It is well-known that supervised methods perform the pansharpening by linking the observations with the references. Usually, the input data need to be simulated by spatially downsampling the original data. Huang et al. (2015) propose the first DL-based method in dealing with pansharpening problem, where a sparse denoising AE is adopted to learn the transformation in Pan domain, and then the observed MS is input into the pretrained AE to generate final output. Following this milestone work, many methods are successively proposed by treating pansharpening as an image super-resolution problem (Azarang and Ghassemian, 2017; Xing et al., 2018). Apart from AE



structure, CNN is also extensively used and can be categorized into three major groups, i.e., single-branch, multi-branch, and hybrid network. Methods belonging to the first group simply concatenate input Pan and up-sampled MS or their pre-processed versions into a new component as the input of network. For example, Masi et al. (2016) propose the first CNN-based pansharpening methods with three convolutional layers by adapting the SRCNN architecture. Later, numerous methods inspired by this pioneer work are presented, in which residual learning and dense connection are commonly used (Wei et al., 2017; Yang et al., 2017; Scarpa et al., 2018; Yuan et al., 2018; Peng et al., 2020; Fu et al., 2020; Lei et al., 2021). However, simply stacking pre-interpolated MS with Pan as the input of network not only ignores individual features but also raises extra computational burden. Hence, instead of treating the two modalities equally, multi-branch networks apply different sub-networks to separately extract the modality-specific features (Shao and Cai, 2018; Zhang et al., 2019c; Liu et al., 2020b; Chen et al., 2021; Zhang and Ma, 2021; Xing et al., 2020; Yang et al., 2022b). Hybrid network-based methods provide a cutting-edge solution to pansharpening by embracing the conception of traditional methods, i.e., DI-based methods (He et al., 2019a; Deng et al., 2020) and VO-based methods (Shen et al., 2019; Cao et al., 2021; Tian et al., 2021), and therefore effectively merging the strengths in both domains. Different from CNN, GAN-based methods treat pansharpening as an image generation problem by establishing a adversarial game between a generator and a discriminator network. The first GAN-based pansharpening method designs a two-branch generator network (Liu et al., 2020a), and then different loss functions and new network structures are explored to extract more discriminative features (Shao et al., 2019; Ozcelik et al., 2020; Gastineau et al., 2022). ViT is recently introduced into pansharpening due to its ability in capturing long-range information (Zhou et al., 2021b, 2022a).

#### • Unsupervised methods

Scale-related problems may occur in supervised methods since they are often trained at lower resolution. However, unsupervised methods can implement the training and testing processes using original scale without need to simulate the references. Hence, the key of unsupervised methods is to precisely establish the relationships between the input data and fused product by designing proper loss functions, i.e., the degraded fusion result should be identical to input Pan and MS in spatial and spectral domains respectively. For example, Ma et al. (2020) utilize a discriminator to preserve the spatial information using a gradient regularization between the input Pan and spectrally degraded

version of the output from generator. The effective loss functions include gradient loss (Seo et al., 2020), perceptual loss (Zhou et al., 2020), and non-reference loss (Zhou et al., 2021a; Luo et al., 2020).

### 3.1.2. *HS pansharpening*

Similar to pansharpening, HS pansharpening intends to combine spectral information in HS with spatial information in Pan to produce a HS image with high spatial resolution.

#### • **Supervised methods**

Supervised methods aim to learn the transformation from input to target data which do not exist in real world, thus simulation experiments are usually implemented. Specifically, a pair of low spatial resolution HS and low spectral resolution MS are generated by spatially and spectrally degrading the observed HS, respectively. By doing so, the two simulated images are regarded as the inputs of network and the original HS serves as reference.

Like those pioneer works in pansharpening, CNN and GAN are naturally applicable to HS pansharpening task. Representative single-branch CNN-based method (Zheng et al., 2020) proposes to utilize the channel-spatial-attention mechanism to adaptively extract informative features, where the DHP is used to upsample the input HS and can be enhanced by adding spatial-related constraints (Bandara et al., 2022). Residual structure is broadly utilized in two-branch HS pansharpening networks to learn the missing high frequency information. He et al. (2019b) clearly exhibit the superiority of skip connection in terms of training efficiency. There are also enormous efforts aiming to tackle specific problem, such as spectral-fidelity (He et al., 2020; Guan and Lam, 2021), pansharpening with arbitrary resolution enhancement (He et al., 2021b) and arbitrary spectral bands (Qu et al., 2022a). The hybrid networks such as DI-based methods (Dong et al., 2021c) and VO-based methods (Xie et al., 2020) can adaptively learn the spatial details and deep priors that need explicit modeling by traditional methods. Additionally, Dong et al. (2021d) directly unfold the iterative optimization algorithm into a end-to-end network, where degradation models are considered to exploit the prior information. Following the idea presented in pansharpening, GAN is successfully applied to HS pansharpening with various designs of the discriminators. A typical example given by Xie et al. (2021) utilizes a spatial discriminator to restrain the difference between input Pan and spectrally downsampled output of the generator, where the generator network is

trained in the high frequency. Other commonly-used discriminators include the spectral discriminator (Dong et al., 2021b) and the spatial-spectral discriminator (Dong et al., 2021a). Transformer also finds its application in HS pansharpening by Bandara and Patel (2022), in which modality-specific feature extractor are designed to capture textural details for subsequent spectral details fusion.

#### • Unsupervised methods

The unsupervised HS pansharpening is rarely studied compared with pansharpening. One possible reason is that the input Pan and MS share similar spectral coverage while there exists a big discrepancy between Pan and HS in the spectral range, which leads to the difficulty in preserving spatial information. A tentative work by Nie et al. (2022) utilizes a gradient and a high-frequency loss to model the spatial relationship, where an initialized image is first generated by the ratio estimation strategy.

##### 3.1.3. HS-MS data fusion

Pansharpening related works can be regarded as special cases of HS-MS data fusion which aims to attain HS product with high spatial resolution by fusing paired HS-MS images. Therefore, many DL-based pansharpening methods can be transferred to tackle HS-MS fusion with necessary modifications. Following this, typical methods will be introduced in accordance with the same taxonomy in pansharpening.

#### • Supervised methods

The supervised HS-MS fusion follows the same scheme of HS pansharpening by replacing the input Pan with MS. Earlier DL-based HS-MS fusion methods are put forward with classic structures as 3-D CNN (Palsson et al., 2017), residual network (Han and Chen, 2019), dense connection network (Han et al., 2018), and three-component network (Zhang et al., 2021d), etc. Compared with single-branch work that directly upsamples the HS to the same resolution as MS, multi-branch methods adopt an alternative strategy to relax this problem, i.e., by gradually upsampling the HS with deconvolution or pixel shuffle, where high resolution information in the corresponding scale are injected (Xu et al., 2020a; Han et al., 2019b; Zhou et al., 2019). Yang et al. (2018) use two branches to separately extract spectral-spatial features and then concatenate them for final reconstruction.

Recently, interpretable network combined with conventional models show great potential on this task, with examples either incorporate DI model into networks to adaptively learn detailed images (Sun et al., 2021; Lu et al., 2021), or design networks to automatically learn the observation models (Wang et al., 2021a, 2019) and deep priors (Dian et al., 2018; Wang et al., 2021b) in preparation for the subsequent fusion. The deep unrolling methodology is also employed in HS-MS fusion, which effectively links the DL- and VO-based methods by unrolling the iterative optimization procedure into network training steps (Shen et al., 2022; Xie et al., 2022, 2019; Wei et al., 2020; Yang et al., 2022a). Besides the prevalent CNN model, Xiao et al. (2021) introduce a physical-based GAN method by embedding degradation models into the generator, where the output generated by degradation models are input into the discriminator for further spatial-spectral enhancement. Transformer is also introduced for HS-MS fusion (Hu et al., 2021a), where the structured embedding matrix is sent into transformer encoder to learn the residual map.

#### • Unsupervised methods

Unsupervised HS-MS fusion methods only requires a pair of HS-MS images as the input of network and the fused HS can be obtained when the optimization of network is completed. These methods roughly comprise of two categories, i.e., encoding-decoding-based and generation-constraint-based methods. The former class assumes that the target image can be represented by multiplication of two matrices with each matrix standing for explicit physical meaning. AE is usually employed to model such procedure. The first work is proposed by Qu et al. (2018), where the weights of decoder are shared by two AEs. Along this line, several successful methods sharing similar basic idea are proposed lately (Zheng et al., 2021; Yao et al., 2020; Liu et al., 2022b). The other type of methods aim to directly generate the target image through a generator with an initialized image as input. In order to obtain a better reconstruction, extra information and constraints are needed to guide the parameter learning. The initialization can be the MS image at hand (Fu et al., 2019; Han et al., 2019a; Li et al., 2022a), a random tensor (Uezato et al., 2020; Liu et al., 2021), and a specially learned code (Zhang et al., 2021c, 2020a).

#### 3.1.4. Spatiotemporal fusion

Apart from the trade-off in spatial-spectral resolutions, there also exists a contradiction in spatial-temporal domain, i.e., images with high spatial resolution at the same area captured by

current satellite platforms are usually obtained with a long time interval, and vice versa, which greatly hampers the practical applications such as change detection. Therefore, spatiotemporal fusion aims to produce temporally dense products with fine spatial resolution by fusing one or multiple pairs of coarse/fine images (e.g., MODIS-Landsat pairs) and a coarse spatial resolution image at the predicted time. This section introduces some typical methods in terms of their predicted land surface variables, e.g., reflectance, LST, NDVI, etc.

A large majority of DL-based methods are designed for the reflectance images, where CNN prevail among all models. Inspired by the super-resolution problem, Song et al. (2018) propose the pioneering work, where a nonlinear mapping and a super-resolution network are learned to generate the predicted image. However, simply treating spatiotemporal fusion as a super-resolution problem inevitably impairs the performance due to the lack of the exploration in temporal information and hence many methods simultaneously exploiting the information underlying the spatial and temporal domains are proposed (Tan et al., 2018, 2019; Li et al., 2020b). Especially, Liu et al. (2019) exploited temporal dependence and temporal consistent in the training process by incorporating the temporal information into the loss function, and hence obtain remarkable improvement. Compared with CNN, there are a few GAN-based methods that aim to generate outputs by optimizing a min-max problem. Zhang et al. (2021a) proposed a DL-based end-to-end trainable network in solving spatiotemporal fusion problem, where a two-stage framework are designed to gradually recover the predicted image. However, all the discussed methods require at least three images as inputs in the predicted stage, which may not be easily satisfied in practice. Thus, Tan et al. (2022) proposed a conditional GAN-based methods embedded with normalization techniques to eliminate the restriction on the number of input images.

Compared with above models, DL-based methods originally designed for LST or NDVI are relatively scarce. Though some literature adopt reflectance-oriented methods to generate products of other land surface variables and obtain good performance, there still exist differences between these variables. Facing this problem, Yin et al. (2021b) propose a LST-oriented methods by considering the temporal consistency, where two final outputs generated by multiscale CNN are fused together according to a novel weight function. As for NDVI products, Jia et al. (2022) propose a multitask framework with a super-resolution net and a fusion net, where a time-constraint loss function is introduced to alleviate the time consistency assumption.

### 3.2. Heterogeneous fusion

Different from homogeneous fusion which aims to generate an outcome with high spectral, spatial, or temporal resolution based on pixel-level fusion, heterogeneous fusion mainly refers to the integration in LiDAR-optical, SAR-optical, RS-GBD, etc. Since the imaging mechanism of these data are totally different, feature-level and decision-level are widely adopted.

#### 3.2.1. LiDAR-optical fusion

LiDAR-optical fusion can be applied to many tasks, e.g., registration, pansharpening, target extraction, estimation of forest biomass (Zhang and Lin, 2017). Since it is hard to give a thorough and detailed introduction concerning all aspects, we focus on one particular domain, i.e., HS-LiDAR data fusion in the application of LULC classification, and give some examples employed in other tasks.

HS data has been widely used in classification task by virtue of its rich spectral information, but the performance inevitably meets the bottleneck in the situation where spectral information is not sufficient to discriminate the targets. Luckily, the LiDAR system is capable of acquiring 3-D spatial geometry, which compensates for the shortage in HS, and hence the joint utilization of HS and LiDAR data in identifying materials becomes a hot spot in recent years. Ghamisi et al. (2017) pioneer the first DL-based HS-LiDAR fusion network, where features of input data are extracted by EPs and then integrated by two fusion strategies for the consequent DL-based classifier. Though great improvement is achieved compared with traditional methods, the way in feature extraction and feature fusion is simple and rough, which limits further improvements to some extent. Inspired by this milestone, many advanced methods have been proposed, aiming at improving the two critical steps. For the feature extraction, a typical example is given by Chen et al. (2017) who utilize a two-branch network to separately extract spectral-spatial-elevation features and then a fully connected layer is used to integrate these heterogeneous features for final classification. Other particularly designed features extraction networks include a three-branch network (Li et al., 2018), a dual-tunnel network (Xu et al., 2018; Zhao et al., 2020), and a encoder-decoder translation network (Zhang et al., 2020b). For the feature fusion, Feng et al. (2019) incorporate Squeeze-and-Excitation networks into the fusion step to adaptively realize feature calibration. Other novel fusion strategies are also proposed, such as cross-attention module (Mohla et al., 2020), a reconstruction-based network (Hong et al., 2022), a feature-decision combined fusion network (Hang et al., 2020), and a

graph fusion network (Du et al., 2021).

Researchers in LiDAR-optical fusion also pay attention to target extraction, such as buildings, roads, impervious surfaces, etc. Huang et al. (2019) propose a encoder-decoder network embedded with a gated feature labeling unit to identify the buildings and non-buildings areas. Algorithms in extracting roads and impervious surfaces are also proposed by Parajuli et al. (2018) and Sun et al. (2019), respectively. Very recent, Han et al. (2022) propose the first DL-based multimodal unmixing network, where the height information from LiDAR extracted by the squeeze-and-excitation attention module is used to guide the unmixing process in HS.

### 3.2.2. SAR-optical data fusion

Different from optical images, SAR system is designed to collect backscatter signals of ground objects that can not only reflect the information of RADAR system parameters but also embody the physical and geometric characteristics of the observed scenes. Although SAR data can provide complementary knowledge for optical images, it is highly prone to speckle noise that may heavily restrict its practical potential. The joint use of SAR and optical data becomes a feasible solution to realize better understanding and analysis of targets of interest.

According to which level the fusion is carried out, we can divide SAR-optical data fusion into three categories, namely, pixel-level, feature-level, and decision-level. Though there exists a large gap between SAR and optical data in the imaging mechanism, it is feasible to synthetically generate an optical product with abundant textural and structural information with the aid of SAR image through a pixel-level fusion. In that case, registration becomes extremely crucial and many DL-based registration methods between SAR and optical data are proposed, such as the siamese CNN (Zhang et al., 2019b), and the self-learning and transferable network (Wang et al., 2018). After obtaining a pair of co-registered SAR-optical data, many traditional methods originally designed for pansharpening are extended for the SAR-optical pixel-level fusion. Kong et al. (2021) propose a GAN-based network containing a U-shaped generator and a convolutional discriminator, where extensive losses are taken into consideration to fully eliminate the speckle noise and preserve abundant structure information. In addition, optical images are easily subject to atmospheric conditions, where the cloud cover critically impair the spectral and spatial information. Luckily, SAR is almost insensitive to these factors thanks to its independence from weather conditions. Thus, many pixel-level-based methods are designed to generate a cloud-free optical image from the corresponding

cloud-corrupted optical image with the help of an auxiliary SAR data at the same area. Meraner et al. (2020) adopt a simple residual structure to directly learn the mapping from the input data pairs to the cloud-free target and demonstrate its superiority even in the situation where scenes are covered by thick clouds. Besides, GAN-based methods are also proposed to remove clouds (Gao et al., 2020; Grohnfeldt et al., 2018).

In addition to pixel-level fusion, high level fusion for applications like LULC classification also catches considerable interest using SAR-optical data. Hu et al. (2017) propose the first DL-based HS-SAR data fusion network, in which a simple yet effective two-branch architecture is used to separately extract heterogeneous features for final convolutional fusion. Nevertheless, the efficiency of such straightforward strategy of feature extraction remains limited without considering information redundancy. Hence, a novel BN technique constrained by the sparse constraint is devised to reduce the unnecessary features and make the network generalize better Li et al. (2022c). In addition to the tasks mentioned above, SAR-optical fusion has also been applied to change detection (Li et al., 2021b), biomass estimation (Shao et al., 2017), etc.

### 3.2.3. RS-GBD fusion

GBD contain a wide range of sources from social media, geographic information systems, mobile phones, etc, which greatly contribute to the understanding in our living environment. More specifically, RS exhibit a strong ability in capturing physical attributes of a large-scale earth surface from a global view. On the other hand, the information provided by GBD is highly associated with human behaviors, which gives abundant socioeconomic descriptions as a supplement to RS. Notably there exists a big gap between GBD and RS in the data structures, therefore current popular dual-branch network that is widely used to extract modality-specific features can not be directly employed to the fusion of GBD and RS data. This section sort out some successful examples in RS-GBD fusion according to the category of GBD used in the fusion process, such as street view imagery, POI, vehicle trajectory data, etc.

POI refers to the objects that can be abstracted into a point, such as theaters, bus stops, and houses. Different from RS data, each POI generally contains name, coordinate and some other geographic information, which can be easily gleaned by electronic maps, such as OpenStreetMap. Since the attributes of each POI have close correlation with functional facilities, the integration between POI and RS poses a new opportunity to the task in urban functional zone classification.



Very recently, Lu et al. (2022) propose a unified DL-based method to jointly exploit characteristic features underlying POI and RS. Concretely, POI are firstly converted into a distance heatmap to meet the input requirement of CNN, and then two modules are used for feature extraction and spatial relation exploration respectively. Other related algorithms with different structures are proposed, such as a deep multi-scale network (Xu et al., 2020b; Bao et al., 2020) and a bi-branch network Fan et al. (2021).

In addition to POI, street view imagery is one important data source that can be gathered from social media (e.g., Twitter, Instagram, and Weibo) and street view cars (e.g., Google, Baidu, and Gaode). Different from RS data, it gives fine-grained pictures along the street networks from human’s view, and hence provides a diverse and complementary descriptions about our surroundings (Lefèvre et al., 2017). A typical example is given by Srivastava et al. (2019) who utilize the RS and Google street view data to realize urban land use classification. More concretely, a two-branch structured network is used to separately extract features from both modalities which are then stacked into new feature for later classification. It is worth mentioning that authors propose a novel solution to deal with the tricky situation where one modality data is missing during the testing phase.

Besides, other kinds of GBD are also widely used in the fusion task. Taxi trajectory data and user visit data are utilized to identify the urban functional areas (Qian et al., 2020; Cao et al., 2020). Mantsis et al. (2022) use the snow-related twitters along with Sentinel-1 images to realize snow depth estimation. Lu et al. (2022) employ a two-branch network to extract information from RS and Tencent user density to estimate the proportion of mixed land use.

#### **4. List of resources**

With a massive number of multimodal RS data available, DL-based technologies have witnessed considerable breakthroughs in data fusion. Numerous DL models and related algorithms using various multimodal data are springing up, which provides endless inspirations for people who take up the research on DL-based multimodal RS data fusion. For the sake of developments and communications on this domain, we collect and summarize some relevant resources, including tutorials for the beginners, available multimodal RS data used in the literature, and open-source codes provided by the authors.

Table 4: Some tutorials for beginners

Aspects	References	Descriptions
Tutorials	(Bioucas-Dias et al., 2013)	Introducing basic concepts and features of HS and its relevant topics
	RS (Rasti et al., 2020)	Providing a review of feature extraction approaches in HS
	(Moreira et al., 2013)	Giving principles and theories of SAR and its techniques and applications
	(Schmidhuber, 2015)	Reviewing deep supervised learning, unsupervised learning, and reinforcement learning
	DL (Liu et al., 2017)	Introducing typical DL architectures and their applications
	(Zhang et al., 2018)	Reviewing DL models and their applications in analysing big data
	(Zhang et al., 2019a)	Introducing three main development stages for RS and focusing on DL for RS big data
	(Zhang et al., 2016)	Introducing typical DL models and their applications in RS tasks
	RS & AI (Zhu et al., 2017)	Reviewing DL models and related algorithms in RS domains followed by a list of resources
	(Hong et al., 2021b)	Giving a survey of nonconvex modeling toward interpretable AI models in HS
	(Ma et al., 2019)	Conducting a literature survey by meta-analysis method and introducing relevant applications

#### 4.1. Tutorials

We further give some materials and references for beginners who are willing to work on DL-related RS tasks, as listed in table 4. The references in the category of RS can give readers a quick and comprehensive view in the features, principles and applications of different modalities from RS. Materials in DL introduce some widely-used models that constitute the pillars of almost all DL-based algorithms. Following that, we recommend five classic references in RS & DL, which aims to present some successful applications in RS achieved by DL. From the aforementioned tutorials along with their citations, readers can have a basic knowledge of relevant backgrounds in preparation for the further research.

#### 4.2. Available multimodal RS data

To comprehensively evaluate the existing algorithms and select suitable models for practical applications, available multimodal RS datasets are indispensable parts of the whole fusion procedure. Thanks to the Data Fusion Technical Committee (DFTC) of the IEEE Geoscience and Remote Sensing Society, a Data Fusion Contest is held annually since 2006, which provides researchers valuable multimodal RS datasets and promotes the development in data fusion domain. Nowadays, these available datasets have been widely used in the literature for the methodology evaluation. More information can be found in (Dalla Mura et al., 2015) and (Kahraman and Bacher, 2021) which provide a detailed summary of these datasets and their applications. Hence, in this section we

Table 5: Non-exhaustive list of multimodal RS datasets

	Source	Reference	Descriptions	Link
Pansharpening	Banos, QuickBird, Gaofen-1, and WorldView-2/3/4	(Meng et al., 2021)	2,270 pairs of HR Pan/LR MS images from different kinds of remote sensing satellites	<a href="http://www.esience.cn/people/fshao/database.html">http://www.esience.cn/people/fshao/database.html</a>
	GeoEye-1, WorldView-2/3/3, and SPOT-7, Pleiades-1B	(Vivone et al., 2021)	14 pairs of Pan-MS images collected over heterogeneous landscapes by different satellites	<a href="https://resources.maxar.com/product-samples/pansharpening-benchmark-dataset">https://resources.maxar.com/product-samples/pansharpening-benchmark-dataset</a>
HS pansharpening	PRISMA	None	4 pairs of HR Pan/LR HS images provided by WHISPER	<a href="https://openremotesensing.net/hyperspectral-pansharpening-challenge/">https://openremotesensing.net/hyperspectral-pansharpening-challenge/</a>
Spatiotemporal	Landsat8, MODIS	(Li et al., 2020a)	27,27, and 29 pairs of Landsat-MODIS images from 3 different datasets	<a href="https://drive.google.com/open?id=1yzw-4TaY6GcLPRNFBpChETbFKno30he">https://drive.google.com/open?id=1yzw-4TaY6GcLPRNFBpChETbFKno30he</a>
	Landsat5/7, MODIS	(Emelyanova et al., 2013)	14 and 17 pairs of Landsat-MODIS images from 2 dataset	<a href="https://data.csiro.au/collection/csiro:5846">https://data.csiro.au/collection/csiro:5846</a> and <a href="https://data.csiro.au/collection/csiro:5847">https://data.csiro.au/collection/csiro:5847</a>
LULC classification	Sentinel-2, ITRES CASI-1500	(Hong et al., 2021c)	HS-MS scene with $349 \times 1905$ pixels covering the University of Houston	<a href="https://github.com/danfenghong/ISPRS_S2FL">https://github.com/danfenghong/ISPRS_S2FL</a>
	EnMAP, Sentinel-1	(Hong et al., 2021c)	HS-SAR scene with $1723 \times 476$ pixels covering the Berlin urban and its neighboring area	<a href="https://github.com/danfenghong/ISPRS_S2FL">https://github.com/danfenghong/ISPRS_S2FL</a>
	HySpex, Sentinel-1, and DLR-3 K system	(Hong et al., 2021c)	HS-SAR-DSM with $332 \times 485$ pixels over Augsburg	<a href="https://github.com/danfenghong/ISPRS_S2FL">https://github.com/danfenghong/ISPRS_S2FL</a>
	ITRES CASI-1500, ALTM	(Gader et al., 2013)	HS-LiDAR with $325 \times 220$ pixels over the University of Southern Mississippi Gulf Park Campus	<a href="https://github.com/GatorSense/MUUFLLGulfport/tree/master/MUUFLLGulfportSceneLabels">https://github.com/GatorSense/MUUFLLGulfport/tree/master/MUUFLLGulfportSceneLabels</a>
Objection extraction	USGS, OSM, state, and federal agencies	(Huang et al., 2019)	Orthophotos, LiDAR point clouds, and ground-truth building masks	<a href="https://dx.doi.org/10.6084/m9.figshare.3504413">https://dx.doi.org/10.6084/m9.figshare.3504413</a>
	Commission II/4 of the ISPRS	(Hosseinpour et al., 2022)	Orthophotos with corresponding DSM and labels	<a href="https://www.isprs.org/education/benchmarks/UrbanSemLab/semantic-labeling.aspx">https://www.isprs.org/education/benchmarks/UrbanSemLab/semantic-labeling.aspx</a>
	TLCGIS	(Parajuli et al., 2018)	RGB images, LiDAR-derived depth images, and road masks	<a href="https://bitbucket.org/biswas/fusion_lidar_images/src/master/">https://bitbucket.org/biswas/fusion_lidar_images/src/master/</a>

collect available datasets except the aforementioned datasets provided by DFTC, contributing to the RS community.

#### 4.3. Open-source codes in DL-based multimodal RS data fusion

For the researchers who already have some background knowledge in this domain and are ready to design their own algorithms, the open-source codes can provide them tremendous help. In that case, we search and summarize available codes from GitHub and authors' homepages in table 6 for the sake of comparison between different approaches.

## 5. Problems and prospects

A great deal of progress has been made recently in the DL-based multimodal RS data fusion. However, there still exists some problems remaining to be solved. This section aims to point out current challenges faced by the fast-growing domain and present prospects for the future directions.

### 5.1. From well-registered to non-registered

Image registration is a fundamental prerequisite for many RS tasks, such as data fusion and change detection. Since the accuracy of registration between two modalities has a non-negligible influence on the image fusion, aligning to-be-fused data with high precision become an extremely important step before the fusion process, especially for the pixel-level fusion. It is not a difficult

Table 6: Open-source codes in DL-based multimodal RS data fusion

	Categories	Name	References	Languages/Frameworks	Links
Pan-sharpening	Supervised	A-PNN	(Scarpa et al., 2018)	Theano	<a href="https://github.com/sergiovitale/pansharpening-cnn-python-version">https://github.com/sergiovitale/pansharpening-cnn-python-version</a>
		PanNet	(Yang et al., 2017)	Chainer	<a href="https://github.com/oyam/PanNet-Landsat">https://github.com/oyam/PanNet-Landsat</a>
		PNN	(Masi et al., 2016)	MATLAB	<a href="http://www.grip.unina.it/research/RS-image-enhancement/RS-pnn.html">http://www.grip.unina.it/research/RS-image-enhancement/RS-pnn.html</a>
		GTP-PNet	(Zhang and Ma, 2021)	TensorFlow	<a href="https://github.com/HaoZhang1018/GTP-PNet">https://github.com/HaoZhang1018/GTP-PNet</a>
		SDPNet	(Xu et al., 2021)	TensorFlow	<a href="https://github.com/huansu/SDPNet-for-pansharpening">https://github.com/huansu/SDPNet-for-pansharpening</a>
		TFNet	(Liu et al., 2020b)	PyTorch	<a href="https://github.com/houxy/tfnet_pytorch">https://github.com/houxy/tfnet_pytorch</a>
		DCNN	(He et al., 2019a)	TensorFlow	<a href="https://github.com/whyLemon/PanSharpening-via-Detail-Injection-Based-Convolutional-Neural-Networks">https://github.com/whyLemon/PanSharpening-via-Detail-Injection-Based-Convolutional-Neural-Networks</a>
		Fusion-Net	(Deng et al., 2020)	TensorFlow	<a href="https://github.com/kuangliandeng/FusionNet">https://github.com/kuangliandeng/FusionNet</a>
		TDNet	(Zhang et al., 2022b)	PyTorch	<a href="https://github.com/kuangliandeng/TDNet">https://github.com/kuangliandeng/TDNet</a>
		VO+Net	(Wu et al., 2021)	MATLAB	<a href="https://github.com/kuangliandeng/VOFF">https://github.com/kuangliandeng/VOFF</a>
		VP-Net	(Tian et al., 2021)	TensorFlow	<a href="https://github.com/ikunoff/VP-Net">https://github.com/ikunoff/VP-Net</a>
		DL-VM	(Shen et al., 2019)	MATLAB	<a href="https://github.com/WHU-SGG-RS-Pro-Group/DL_VM">https://github.com/WHU-SGG-RS-Pro-Group/DL_VM</a>
		MDSSC-GAN	(Gastineau et al., 2022)	TensorFlow	<a href="https://github.com/agnatinsu/MDSSC-GAN_SAM">https://github.com/agnatinsu/MDSSC-GAN_SAM</a>
		PanColorGAN	(Oncelik et al., 2020)	PyTorch	<a href="https://github.com/oncelik/PanColorGAN">https://github.com/oncelik/PanColorGAN</a>
		PSGAN	(Liu et al., 2020a)	PyTorch	<a href="https://github.com/diywora/PSGAN-Family">https://github.com/diywora/PSGAN-Family</a>
	Unsupervised	RED+GAN	(Shao et al., 2019)	TensorFlow	<a href="https://github.com/Deep-Imaging-Group/RED+GAN">https://github.com/Deep-Imaging-Group/RED+GAN</a>
		ArbRPN	(Chen et al., 2022)	PyTorch	<a href="https://github.com/Lihui-Chen/ArbRPN">https://github.com/Lihui-Chen/ArbRPN</a>
		PanFormer	(Zhou et al., 2022a)	PyTorch	<a href="https://github.com/zhycora/PanFormer">https://github.com/zhycora/PanFormer</a>
		UCGAN	(Zhou et al., 2022b)	PyTorch	<a href="https://github.com/zhycora/UCGAN">https://github.com/zhycora/UCGAN</a>
		Pan-GAN	(Ma et al., 2020)	TensorFlow	<a href="https://github.com/yuewee/PanGAN">https://github.com/yuewee/PanGAN</a>
HS pan-sharpening	Supervised	PercepPan	(Zhou et al., 2020)	PyTorch	<a href="https://github.com/wansCheney/PercepPan">https://github.com/wansCheney/PercepPan</a>
		PGMAN	(Zhou et al., 2021a)	PyTorch	<a href="https://github.com/zhycora/PGMAN">https://github.com/zhycora/PGMAN</a>
		ZerGAN	(Diao et al., 2022)	PyTorch	<a href="https://github.com/BSMagueto/ZerGAN">https://github.com/BSMagueto/ZerGAN</a>
		DIP-HyperKite	(Bandara et al., 2022)	PyTorch	<a href="https://github.com/wgchou/DIP-HyperKite">https://github.com/wgchou/DIP-HyperKite</a>
		DBDENet	(Qu et al., 2022a)	PyTorch	<a href="https://github.com/jiahuiqu/DBDENet/tree/111528a82e5796aa02d445d3ca0d0e51de26f">https://github.com/jiahuiqu/DBDENet/tree/111528a82e5796aa02d445d3ca0d0e51de26f</a>
		MDA-Net	(Guan and Lam, 2021)	PyTorch	<a href="https://github.com/pygus88/MDA-Net">https://github.com/pygus88/MDA-Net</a>
		MSSL	(Qu et al., 2022b)	PyTorch	<a href="https://github.com/jiahuiqu/MSSL">https://github.com/jiahuiqu/MSSL</a>
		McG-DCN	(Dong et al., 2021d)	PyTorch	<a href="https://github.com/chengzi/Model-Guided-Deep-Hyperspectral-Image-Super-resolution">https://github.com/chengzi/Model-Guided-Deep-Hyperspectral-Image-Super-resolution</a>
		Pipnet	(Li et al., 2022b)	PyTorch	<a href="https://github.com/rs-ld/Pipnet">https://github.com/rs-ld/Pipnet</a>
		HyperTransformer	(Bandara and Patel, 2022)	PyTorch	<a href="https://github.com/wgchou/HyperTransformer">https://github.com/wgchou/HyperTransformer</a>
		SSR-NET	(Zhang et al., 2021d)	PyTorch	<a href="https://github.com/bw2hwei/SSRNET">https://github.com/bw2hwei/SSRNET</a>
		HSRnet	(Hu et al., 2021b)	TensorFlow	<a href="https://github.com/kuangliandeng/HSRnet">https://github.com/kuangliandeng/HSRnet</a>
		PZRes-Net	(Zhu et al., 2021)	PyTorch	<a href="https://github.com/zhuahy/PZRes-Net">https://github.com/zhuahy/PZRes-Net</a>
		Two-CNN-Fu	(Yang et al., 2018)	Caffe	<a href="https://github.com/polwork/Hyperspectral-and-Multispectral-fusion-via-Two-branch-CNN">https://github.com/polwork/Hyperspectral-and-Multispectral-fusion-via-Two-branch-CNN</a>
		ADMM-HFNet	(Shen et al., 2022)	TensorFlow	<a href="https://github.com/brofficial/ADMM-HFNet">https://github.com/brofficial/ADMM-HFNet</a>
HS-MS	Supervised	MHF-Net	(Xie et al., 2022)	TensorFlow	<a href="https://github.com/XieQ2015/MHF-net">https://github.com/XieQ2015/MHF-net</a>
		CNN-Fus	(Dian et al., 2021a)	MATLAB	<a href="https://github.com/renewidian/CNN-FUS">https://github.com/renewidian/CNN-FUS</a>
		DHIF-Net	(Huang et al., 2022)	PyTorch	<a href="https://github.com/TaoHuang95/DHIF-Net">https://github.com/TaoHuang95/DHIF-Net</a>
		DHSIS	(Dian et al., 2018)	MATLAB+Keras	<a href="https://github.com/renewidian/DHSIS">https://github.com/renewidian/DHSIS</a>
		EDBIN	(Wang et al., 2021a)	TensorFlow	<a href="https://github.com/whhappyfile/Deep-Blind-Hyperspectral-Image-Fusion">https://github.com/whhappyfile/Deep-Blind-Hyperspectral-Image-Fusion</a>
		SpNet	(Liu et al., 2022a)	TensorFlow	<a href="https://github.com/brofficial/SpNet">https://github.com/brofficial/SpNet</a>
		TONWMD	(Shen et al., 2020)	TensorFlow	<a href="https://github.com/brofficial/TONWMD">https://github.com/brofficial/TONWMD</a>
		TSFN	(Wang et al., 2021b)	MATLAB+PyTorch	<a href="https://github.com/xinsheng-wang/Sylvester_TSFN_MDC_HSI_superresolution">https://github.com/xinsheng-wang/Sylvester_TSFN_MDC_HSI_superresolution</a>
		Fuformer	(Hu et al., 2021a)	PyTorch	<a href="https://github.com/3-FHu/Fuformer">https://github.com/3-FHu/Fuformer</a>
		CUCaNet	(Yao et al., 2020)	PyTorch	<a href="https://github.com/danfenghong/ECCV2020-CUCaNet">https://github.com/danfenghong/ECCV2020-CUCaNet</a>
		HyCoNet	(Zheng et al., 2021)	PyTorch	<a href="https://github.com/saber-aero/HyperFusion">https://github.com/saber-aero/HyperFusion</a>
		MIAE	(Liu et al., 2022b)	PyTorch	<a href="https://github.com/brofficial/MIAE/tree/c880d1d115022f78e8305e436a0d4ae378135">https://github.com/brofficial/MIAE/tree/c880d1d115022f78e8305e436a0d4ae378135</a>
		NonRegSRNet	(Zheng et al., 2022)	PyTorch	<a href="https://github.com/saber-aero/NonRegSRNet">https://github.com/saber-aero/NonRegSRNet</a>
		u <sup>2</sup> -MDN	(Qu et al., 2022c)	TensorFlow	<a href="https://github.com/yinyutk/u2MDN">https://github.com/yinyutk/u2MDN</a>
		uSDN	(Qu et al., 2018)	TensorFlow	<a href="https://github.com/scipj/uSDN">https://github.com/scipj/uSDN</a>
	Unsupervised	HSL-CSR	(Fu et al., 2019)	Caffe	<a href="https://github.com/ColinTaoZhang/HSL-SR">https://github.com/ColinTaoZhang/HSL-SR</a>
		DBSR	(Zhang et al., 2021c)	PyTorch	<a href="https://github.com/JiangtaoNie/DBSR">https://github.com/JiangtaoNie/DBSR</a>
		GDD	(Usanto et al., 2020)	PyTorch	<a href="https://github.com/tusanto/guided-deep-decoder">https://github.com/tusanto/guided-deep-decoder</a>
		UAL	(Zhang et al., 2020a)	PyTorch	<a href="https://github.com/JiangtaoNie/UAL-CVPR2020">https://github.com/JiangtaoNie/UAL-CVPR2020</a>
		UDALN	(Li et al., 2022a)	PyTorch	<a href="https://github.com/jiaxiuL/CAS/UDALN_GRSI">https://github.com/jiaxiuL/CAS/UDALN_GRSI</a>
		RAFnet	(Lu et al., 2020)	TensorFlow	<a href="https://github.com/BuilingLu/RAFnet">https://github.com/BuilingLu/RAFnet</a>
		Res-JHSISR_PixAwaRefin	(Wei et al., 2022)	PyTorch	<a href="https://github.com/JiangtaoNie/Res-JHSISR_PixAwaRefin">https://github.com/JiangtaoNie/Res-JHSISR_PixAwaRefin</a>
		DCSTFN	(Tan et al., 2018)	TensorFlow	<a href="https://github.com/theonegisi/rs-data-fusion">https://github.com/theonegisi/rs-data-fusion</a>
Spatiotemporal	CNN	EDCSTFN	(Tan et al., 2019)	PyTorch	<a href="https://github.com/theonegisi/edcstfn">https://github.com/theonegisi/edcstfn</a>
		GANSTFM	(Tan et al., 2022)	PyTorch	<a href="https://github.com/theonegisi/ganstfm">https://github.com/theonegisi/ganstfm</a>
	GAN	AMPNet	(Wang et al., 2022a)	PyTorch	<a href="https://github.com/Cmy-wang/AMNet_Multimodal_Data_Fusion">https://github.com/Cmy-wang/AMNet_Multimodal_Data_Fusion</a>
		CCR-Net	(Wu et al., 2022)	TensorFlow	<a href="https://github.com/danfenghong/IEEE_TGRS_CCR-Net">https://github.com/danfenghong/IEEE_TGRS_CCR-Net</a>
		EodNet	(Hong et al., 2022)	TensorFlow	<a href="https://github.com/danfenghong/IEEE_TGRS_EodNet">https://github.com/danfenghong/IEEE_TGRS_EodNet</a>
		FuAtNet	(Mohla et al., 2020)	Keras	<a href="https://github.com/ShivamP1993/FuAtNet">https://github.com/ShivamP1993/FuAtNet</a>
		HRWN	(Zhao et al., 2020)	Keras	<a href="https://github.com/xuokonghao461/HRWN">https://github.com/xuokonghao461/HRWN</a>
		IP-CNN	(Zhang et al., 2022a)	Keras	<a href="https://github.com/HelloPiPi/IP-CNN-code">https://github.com/HelloPiPi/IP-CNN-code</a>
		MAHDFNet	(Wang et al., 2022b)	Keras	<a href="https://github.com/SYFYN0317/MAHDFNet">https://github.com/SYFYN0317/MAHDFNet</a>
		MDL-RS	(Hong et al., 2021a)	TensorFlow	<a href="https://github.com/danfenghong/IEEE_TGRS_MDL-RS">https://github.com/danfenghong/IEEE_TGRS_MDL-RS</a>
RNPRF-RNDF-RNPMF	(Ge et al., 2021)	Keras	<a href="https://github.com/gechira/RNPRF-RNDF-RNPMF">https://github.com/gechira/RNPRF-RNDF-RNPMF</a>		
SPENet	(Fang et al., 2022)	PyTorch	<a href="https://github.com/kyoyou/Multimodal-Remote-Sensing-Toolkit">https://github.com/kyoyou/Multimodal-Remote-Sensing-Toolkit</a>		
LULC classification	two-branch CNN	(Xu et al., 2018)	Keras	<a href="https://github.com/Houxy/Two-branch-CNN-Multisource-RS-classification">https://github.com/Houxy/Two-branch-CNN-Multisource-RS-classification</a>	
	CMGFNet	(Hosseinpour et al., 2022)	PyTorch	<a href="https://github.com/hamidreza2015/CMGFNet_Building_Extraction">https://github.com/hamidreza2015/CMGFNet_Building_Extraction</a>	
	GRRNet	(Huang et al., 2019)	Caffe	<a href="https://github.com/CHUANQIFENG/GRRNet">https://github.com/CHUANQIFENG/GRRNet</a>	
	Unmixing	MUNet	(Han et al., 2022)	PyTorch	<a href="https://github.com/haanh97702/IEEE_TGRS_MUNet">https://github.com/haanh97702/IEEE_TGRS_MUNet</a>
	POL data	UnifiedDL-UFZ	(Lu et al., 2022)	PyTorch	<a href="https://github.com/GuoX-Lab/UnifiedDL-UFZ-extraction">https://github.com/GuoX-Lab/UnifiedDL-UFZ-extraction</a>
RS-GBD	User density data	CF-CNN	(He et al., 2021a)	Keras	<a href="https://github.com/SysuHe/MultiSourceData-CFCNN">https://github.com/SysuHe/MultiSourceData-CFCNN</a>

task for the fusion between Pan and MS because there are many platforms equipped with the two modality sensors, and hence paired Pan-MS images are easily obtained under the same atmospheric environment and at the same acquisition time, which greatly reduce the registration difficulty. It is rather harder to obtain paired HS-Pan or HS-MS images under the same situation, so data registration becomes a crucial task compare with Pan-MS. However, much attention has been paid to designing advanced algorithms in the DL-based multimodal RS data fusion domain by assuming that the input data are perfectly co-registered, and thus ignoring the importance of such preprocessing. Only a few DL-based fusion work focus on the multitask by jointly realizing image registration and fusion. Very recently, Zheng et al. (2022) make an attempt to realize the registration and fusion tasks in an end-to-end unsupervised fusion network, where the inputs are a pair of unregistered HS-MS data. In the future, it is advisable to pay more attention to the registration step and incorporate this preprocessing into the fusion process.

### *5.2. From image-oriented to application-oriented quality assessment*

Quality assessment for the output product is an indispensable part of the whole fusion process. The evaluation for high level fusion, i.e., feature-level and decision-level, generally depends on the performance of subsequent applications, such as classification, target detection, and change detection. However, the assessment for pixel-level fusion is usually implemented by calculating related indexes from spatial and spectral domains, and it can be divided into two categories, i.e., quality with reference and quality with no reference. For the first class, some widely-used indexes, such as SSIM, SAM, and ERGAS, are calculated between the fused product and the reference image. However, the existing indexes are not sufficient enough to exhibit and compare various methods in a comprehensive and fair way, which inevitably hinder users from selecting appropriate methods for real-world applications. Very recently, Zhu et al. (2022) propose a novel framework for the quality assessment of spatiotemporal products, which not only takes the spatial and spectral errors into consideration but also the characteristics of input data and land surface. On the other hand, it is very likely that the reference images are not readily available in practice, so designing an index without the requirement of the reference is urgently needed. Liu et al. (2015) proposed a non-reference index for the pansharpening by using Gaussian scale space which is more consistent with human visual system. Besides, some researchers adopt application-oriented evaluating indicators to judge the performance of pansharpening methods, for example, Qu et al. (2017) evaluate the

pansharpening approaches by comparing anomaly detection performance in their pansharpened outputs. In general, it is more desirable to employ application-related indexes to evaluate different algorithms since the purpose of fusion is to combine complementary information for a better decision in a specific application. Therefore, it is a good way for DL-based fusion methods to incorporate the application-related indexes into their loss functions to guide the network to learn representative outputs which are more suitable for the subsequent applications.

### 5.3. From two-modality to multi-modality

With the quick development of diverse sensors on airborne and spaceborne platforms, the availability of modalities becomes more diverse. Currently, most of DL-based fusion algorithms are designed for only two-modality, limiting the application ability of multi-modality. As a result, *how to effectively utilize more modality data and fully exhibit their potentials as well as further make the performance bottleneck is a remaining challenge in the multimodal data fusion task*. More importantly, with more and more modality data easily accessible, future researches could consider developing a unified DL-based framework which could deal with arbitrary number of modalities as the inputs.

### 5.4. From multimodal to crossmodal learning

Though multimodal data with diverse features contribute to our understanding in the world, it is more likely that some modality data is absent in practical scenarios. For example, SAR and MS data are available on a global scale. In contrast, HSI data are more hard to collect on account of the limitation of sensors, which may lead to the shortage in some areas. Hence, *how to transfer the information hidden in the area with multimodal data into the scenario where one modality is missing* is a typical issue that crossmodal learning aims to deal with. A representative DL-based method tackling this practical problem is proposed by (Hong et al., 2020), where a limited number of HS-MS or HS-SAR pairs are used in the training phase to realize a large-scale classification task in an area only covered by one modality data, i.e., MS or SAR. In the future, it is believed that this critical domain will catch more attention in the RS fusion community under the influence of RS big data and DL.

### 5.5. From black-box to interpretable DL

Though DL has witnessed numerous breakthroughs in recent years, it is often accused of an inexplicable black-box learning procedure. Unlike the traditional methods which has clear physical and mathematical meanings, DL-based methods extract high-level features which are hard to explain. As discussed in section 3.1.1, many model-driven DL-based methods are successively proposed to design a totally interpretable networks with each module presenting a specific operation. The combination between model-driven and data-driven methods poses a new view to understand the workflow in the black-box network and also points out a solution to make the black-box transparent. However, this solution is limited to spatospectral fusion domain and hard to apply to feature-level and decision-level fusion. Therefore, high-level fusion still stays at the stage where researchers pay much attention to the feature extraction and feature fusion instead of fully understanding what the network really learns. However, understanding the features learned by each hidden layer contributes to designing more effective network structures in mining discriminative features and hence promoting the performance in the high-level tasks.

## 6. Conclusion

The ever-growing number of multimodal RS data poses not only a challenge but also an opportunity to the EO tasks. By jointly utilizing their complementary features, great breakthroughs have been witnessed over the recent years. Particularly, artificial intelligence-related technologies has demonstrated their advantages over traditional methods on account of their superiority in feature extraction. Driven by aforementioned RS big data and cutting-edge tools, DL-based multimodal RS data fusion becomes a significant topic in the RS community. Therefore, this review gives a comprehensive introduction on this fast-growing domain, including a literature analysis, a systematic summary in several prevalent sub-fields in RS fusion, a list of available resources, and the prospects for the future development. Specifically, we focus on the second part, i.e., DL-based methods in different fusion subdomains, and give a detailed study in terms of used models, tasks, and data types. Finally, we are encouraging to find that DL has been applied to every corner of multimodal RS data fusion and obtains tremendous and promising achievements in recent years, which provide researchers more confidences to conduct in-depth study in the future.

## Acknowledgements

This work was supported by the National Natural Science Foundation of China [62161160336, 42030111]; MIAI@Grenoble Alpes [ANR-19-P3IA-0003]; and the AXA Research Fund.

## References

- Azarang, A., Ghassemian, H., 2017. A new pansharpening method using multi resolution analysis framework and deep neural networks, in: 2017 3rd International Conference on Pattern Recognition and Image Analysis (IPRIA), IEEE. pp. 1–6. doi:10.1109/PRIA.2017.7983017.
- Bandara, W.G.C., Patel, V.M., 2022. Hypertransformer: A textural and spectral feature fusion transformer for pansharpening. arXiv preprint arXiv:2203.02503 .
- Bandara, W.G.C., Valanarasu, J.M.J., Patel, V.M., 2022. Hyperspectral pansharpening based on improved deep image prior and residual reconstruction. IEEE Transactions on Geoscience and Remote Sensing 60, 1–16. doi:10.1109/TGRS.2021.3139292.
- Bao, H., Ming, D., Guo, Y., Zhang, K., Zhou, K., Du, S., 2020. Dfcnn-based semantic recognition of urban functional zones by integrating remote sensing data and poi data. Remote Sensing 12. doi:10.3390/rs12071088.
- Belgiu, M., Stein, A., 2019. Spatiotemporal image fusion in remote sensing. Remote sensing 11. doi:10.3390/rs11070818.
- Bioucas-Dias, J.M., Plaza, A., Camps-Valls, G., Scheunders, P., Nasrabadi, N., Chanussot, J., 2013. Hyperspectral remote sensing data analysis and future challenges. IEEE Geoscience and remote sensing magazine 1, 6–36. doi:10.1109/MGRS.2013.2244672.
- Cao, R., Tu, W., Yang, C., Li, Q., Liu, J., Zhu, J., Zhang, Q., Li, Q., Qiu, G., 2020. Deep learning-based remote and social sensing data fusion for urban region function recognition. ISPRS Journal of Photogrammetry and Remote Sensing 163, 82–97. doi:10.1016/j.isprsjprs.2020.02.014.
- Cao, X., Fu, X., Hong, D., Xu, Z., Meng, D., 2021. Pancsc-net: A model-driven deep unfolding method for pansharpening. IEEE Transactions on Geoscience and Remote Sensing 60, 1–13. doi:10.1109/TGRS.2021.3115501.



- Chen, B., Huang, B., Xu, B., 2015. Comparison of spatiotemporal fusion models: A review. *Remote Sensing* 7, 1798–1835. doi:[doi.org/10.3390/rs70201798](https://doi.org/10.3390/rs70201798).
- Chen, C., 2006. Citespace ii: Detecting and visualizing emerging trends and transient patterns in scientific literature. *Journal of the American Society for information Science and Technology* 57, 359–377. doi:[10.1002/asi.20317](https://doi.org/10.1002/asi.20317).
- Chen, L., Lai, Z., Vivone, G., Jeon, G., Chanussot, J., Yang, X., 2022. Arbrpn: A bidirectional recurrent pansharpening network for multispectral images with arbitrary numbers of bands. *IEEE Transactions on Geoscience and Remote Sensing* 60, 1–18. doi:[10.1109/TGRS.2021.3131228](https://doi.org/10.1109/TGRS.2021.3131228).
- Chen, S., Qi, H., Nan, K., 2021. Pansharpening via super-resolution iterative residual network with a cross-scale learning strategy. *IEEE Transactions on Geoscience and Remote Sensing* 60, 1–16. doi:[10.1109/TGRS.2021.3138096](https://doi.org/10.1109/TGRS.2021.3138096).
- Chen, Y., Li, C., Ghamisi, P., Jia, X., Gu, Y., 2017. Deep fusion of remote sensing data for accurate classification. *IEEE Geoscience and Remote Sensing Letters* 14, 1253–1257. doi:[10.1109/LGRS.2017.2704625](https://doi.org/10.1109/LGRS.2017.2704625).
- Dalla Mura, M., Prasad, S., Pacifici, F., Gamba, P., Chanussot, J., Benediktsson, J.A., 2015. Challenges and opportunities of multimodality and data fusion in remote sensing. *Proceedings of the IEEE* 103, 1585–1601. doi:[10.1109/JPROC.2015.2462751](https://doi.org/10.1109/JPROC.2015.2462751).
- Deng, L.J., Vivone, G., Jin, C., Chanussot, J., 2020. Detail injection-based deep convolutional neural networks for pansharpening. *IEEE Transactions on Geoscience and Remote Sensing* 59, 6995–7010. doi:[10.1109/TGRS.2020.3031366](https://doi.org/10.1109/TGRS.2020.3031366).
- Dian, R., Li, S., Guo, A., Fang, L., 2018. Deep hyperspectral image sharpening. *IEEE transactions on neural networks and learning systems* 29, 5345–5355. doi:[10.1109/TNNLS.2018.2798162](https://doi.org/10.1109/TNNLS.2018.2798162).
- Dian, R., Li, S., Kang, X., 2021a. Regularizing hyperspectral and multispectral image fusion by cnn denoiser. *IEEE Transactions on Neural Networks and Learning Systems* 32, 1124–1135. doi:[10.1109/TNNLS.2020.2980398](https://doi.org/10.1109/TNNLS.2020.2980398).
- Dian, R., Li, S., Sun, B., Guo, A., 2021b. Recent advances and new guidelines on hyperspectral and multispectral image fusion. *Information Fusion* 69, 40–51. doi:[10.1016/j.inffus.2020.11.001](https://doi.org/10.1016/j.inffus.2020.11.001).

- Diao, W., Zhang, F., Sun, J., Xing, Y., Zhang, K., Bruzzone, L., 2022. Zergan: Zero-reference gan for fusion of multispectral and panchromatic images. *IEEE Transactions on Neural Networks and Learning Systems* doi:10.1109/TNNLS.2021.3137373.
- Dong, W., Hou, S., Xiao, S., Qu, J., Du, Q., Li, Y., 2021a. Generative dual-adversarial network with spectral fidelity and spatial enhancement for hyperspectral pansharpening. *IEEE Transactions on Neural Networks and Learning Systems* doi:10.1109/TNNLS.2021.3084745.
- Dong, W., Yang, Y., Qu, J., Xie, W., Li, Y., 2021b. Fusion of hyperspectral and panchromatic images using generative adversarial network and image segmentation. *IEEE Transactions on Geoscience and Remote Sensing* 60, 1–13. doi:10.1109/TGRS.2021.3078711.
- Dong, W., Zhang, T., Qu, J., Xiao, S., Liang, J., Li, Y., 2021c. Laplacian pyramid dense network for hyperspectral pansharpening. *IEEE Transactions on Geoscience and Remote Sensing* 60, 1–13. doi:10.1109/TGRS.2021.3076768.
- Dong, W., Zhou, C., Wu, F., Wu, J., Shi, G., Li, X., 2021d. Model-guided deep hyperspectral image super-resolution. *IEEE Transactions on Image Processing* 30, 5754–5768. doi:10.1109/TIP.2021.3078058.
- Du, X., Zheng, X., Lu, X., Doudkin, A.A., 2021. Multisource remote sensing data classification with graph fusion network. *IEEE Transactions on Geoscience and Remote Sensing* 59, 10062–10072. doi:10.1109/TGRS.2020.3047130.
- Emelyanova, I.V., McVicar, T.R., Van Niel, T.G., Li, L.T., Van Dijk, A.I., 2013. Assessing the accuracy of blending landsat–modis surface reflectances in two landscapes with contrasting spatial and temporal dynamics: A framework for algorithm selection. *Remote Sensing of Environment* 133, 193–209. doi:10.1016/j.rse.2013.02.007.
- Fan, R., Feng, R., Han, W., Wang, L., 2021. Urban functional zone mapping with a bibranch neural network via fusing remote sensing and social sensing data. *IEEE Journal of Selected Topics in Applied Earth Observations and Remote Sensing* 14, 11737–11749. doi:10.1109/JSTARS.2021.3127246.
- Fang, S., Li, K., Li, Z., 2022. S2enet: Spatial-spectral cross-modal enhancement network for

- classification of hyperspectral and lidar data. *IEEE Geoscience and Remote Sensing Letters* 19, 1–5. doi:10.1109/LGRS.2021.3121028.
- Feng, Q., Zhu, D., Yang, J., Li, B., 2019. Multisource hyperspectral and lidar data fusion for urban land-use mapping based on a modified two-branch convolutional neural network. *ISPRS International Journal of Geo-Information* 8. doi:10.3390/ijgi8010028.
- Fu, X., Wang, W., Huang, Y., Ding, X., Paisley, J., 2020. Deep multiscale detail networks for multiband spectral image sharpening. *IEEE Transactions on Neural Networks and Learning Systems* 32, 2090–2104. doi:10.1109/TNNLS.2020.2996498.
- Fu, Y., Zhang, T., Zheng, Y., Zhang, D., Huang, H., 2019. Hyperspectral image super-resolution with optimized rgb guidance, in: *Proceedings of the IEEE/CVF Conference on Computer Vision and Pattern Recognition*, pp. 11653–11662. doi:10.1109/CVPR.2019.01193.
- Gader, P., Zare, A., Close, R., Aitken, J., Tuell, G., 2013. MUUFL Gulfport Hyperspectral and LiDAR Airborne Data Set. Technical Report Rep. REP-2013-570. University of Florida. Gainesville, FL.
- Gao, J., Yuan, Q., Li, J., Zhang, H., Su, X., 2020. Cloud removal with fusion of high resolution optical and sar images using generative adversarial networks. *Remote Sensing* 12. doi:10.3390/rs12010191.
- Gastineau, A., Aujol, J.F., Berthoumieu, Y., Germain, C., 2022. Generative adversarial network for pansharpening with spectral and spatial discriminators. *IEEE Transactions on Geoscience and Remote Sensing* 60, 1–11. doi:10.1109/TGRS.2021.3060958.
- Ge, C., Du, Q., Sun, W., Wang, K., Li, J., Li, Y., 2021. Deep residual network-based fusion framework for hyperspectral and lidar data. *IEEE Journal of Selected Topics in Applied Earth Observations and Remote Sensing* 14, 2458–2472. doi:10.1109/JSTARS.2021.3054392.
- Ghamisi, P., Höfle, B., Zhu, X.X., 2017. Hyperspectral and lidar data fusion using extinction profiles and deep convolutional neural network. *IEEE Journal of Selected Topics in Applied Earth Observations and Remote Sensing* 10, 3011–3024. doi:10.1109/JSTARS.2016.2634863.
- Ghamisi, P., Rasti, B., Yokoya, N., Wang, Q., Hofle, B., Bruzzone, L., Bovolo, F., Chi, M., Anders, K., Gloaguen, R., et al., 2019. Multisource and multitemporal data fusion in remote sensing: A

- comprehensive review of the state of the art. *IEEE Geoscience and Remote Sensing Magazine* 7, 6–39. doi:10.1109/MGRS.2018.2890023.
- Ghassemian, H., 2016. A review of remote sensing image fusion methods. *Information Fusion* 32, 75–89. doi:10.1016/j.inffus.2016.03.003.
- Gómez-Chova, L., Tuia, D., Moser, G., Camps-Valls, G., 2015. Multimodal classification of remote sensing images: A review and future directions. *Proceedings of the IEEE* 103, 1560–1584. doi:10.1109/JPROC.2015.2449668.
- Grohnfeldt, C., Schmitt, M., Zhu, X., 2018. A conditional generative adversarial network to fuse sar and multispectral optical data for cloud removal from sentinel-2 images, in: *IGARSS 2018-2018 IEEE International Geoscience and Remote Sensing Symposium*, IEEE. pp. 1726–1729. doi:10.1109/IGARSS.2018.8519215.
- Guan, P., Lam, E.Y., 2021. Multistage dual-attention guided fusion network for hyperspectral pansharpening. *IEEE Transactions on Geoscience and Remote Sensing* 60, 1–14. doi:10.1109/TGRS.2021.3114552.
- Han, X., Yu, J., Luo, J., Sun, W., 2019a. Hyperspectral and multispectral image fusion using cluster-based multi-branch bp neural networks. *Remote Sensing* 11. doi:10.3390/rs11101173.
- Han, X.H., Chen, Y.W., 2019. Deep residual network of spectral and spatial fusion for hyperspectral image super-resolution, in: *2019 IEEE Fifth International Conference on Multimedia Big Data (BigMM)*, IEEE. pp. 266–270. doi:10.1109/BigMM.2019.00–13.
- Han, X.H., Shi, B., Zheng, Y., 2018. Ssf-cnn: Spatial and spectral fusion with cnn for hyperspectral image super-resolution, in: *2018 25th IEEE International Conference on Image Processing (ICIP)*, IEEE. pp. 2506–2510. doi:10.1109/ICIP.2018.8451142.
- Han, X.H., Zheng, Y., Chen, Y.W., 2019b. Multi-level and multi-scale spatial and spectral fusion cnn for hyperspectral image super-resolution, in: *Proceedings of the IEEE/CVF International Conference on Computer Vision Workshops*, pp. 4330–4339. doi:10.1109/ICCVW.2019.00533.
- Han, Z., Hong, D., Gao, L., Yao, J., Zhang, B., Chanussot, J., 2022. Multimodal hyperspectral unmixing: Insights from attention networks. *IEEE Transactions on Geoscience and Remote Sensing* 60, 1–13. doi:10.1109/TGRS.2022.3155794.

- Hang, R., Li, Z., Ghamisi, P., Hong, D., Xia, G., Liu, Q., 2020. Classification of hyperspectral and lidar data using coupled cnns. *IEEE Transactions on Geoscience and Remote Sensing* 58, 4939–4950. doi:10.1109/TGRS.2020.2969024.
- He, J., Li, X., Liu, P., Wu, X., Zhang, J., Zhang, D., Liu, X., Yao, Y., 2021a. Accurate estimation of the proportion of mixed land use at the street-block level by integrating high spatial resolution images and geospatial big data. *IEEE Transactions on Geoscience and Remote Sensing* 59, 6357–6370. doi:10.1109/TGRS.2020.3028622.
- He, L., Rao, Y., Li, J., Chanussot, J., Plaza, A., Zhu, J., Li, B., 2019a. Pansharpening via detail injection based convolutional neural networks. *IEEE Journal of Selected Topics in Applied Earth Observations and Remote Sensing* 12, 1188–1204. doi:10.1109/JSTARS.2019.2898574.
- He, L., Zhu, J., Li, J., Meng, D., Chanussot, J., Plaza, A., 2020. Spectral-fidelity convolutional neural networks for hyperspectral pansharpening. *IEEE Journal of Selected Topics in Applied Earth Observations and Remote Sensing* 13, 5898–5914. doi:10.1109/JSTARS.2020.3025040.
- He, L., Zhu, J., Li, J., Plaza, A., Chanussot, J., Li, B., 2019b. Hyperpnn: Hyperspectral pansharpening via spectrally predictive convolutional neural networks. *IEEE Journal of Selected Topics in Applied Earth Observations and Remote Sensing* 12, 3092–3100. doi:10.1109/JSTARS.2019.2917584.
- He, L., Zhu, J., Li, J., Plaza, A., Chanussot, J., Yu, Z., 2021b. Cnn-based hyperspectral pansharpening with arbitrary resolution. *IEEE Transactions on Geoscience and Remote Sensing* 60, 1–21. doi:10.1109/TGRS.2021.3132997.
- Hong, D., Gao, L., Hang, R., Zhang, B., Chanussot, J., 2022. Deep encoder-decoder networks for classification of hyperspectral and lidar data. *IEEE Geoscience and Remote Sensing Letters* 19, 1–5. doi:10.1109/LGRS.2020.3017414.
- Hong, D., Gao, L., Yokoya, N., Yao, J., Chanussot, J., Du, Q., Zhang, B., 2021a. More diverse means better: Multimodal deep learning meets remote-sensing imagery classification. *IEEE Transactions on Geoscience and Remote Sensing* 59, 4340–4354. doi:10.1109/TGRS.2020.3016820.
- Hong, D., He, W., Yokoya, N., Yao, J., Gao, L., Zhang, L., Chanussot, J., Zhu, X., 2021b. Interpretable hyperspectral artificial intelligence: When nonconvex modeling meets hyperspectral

- remote sensing. *IEEE Geoscience and Remote Sensing Magazine* 9, 52–87. doi:10.1109/MGRS.2021.3064051.
- Hong, D., Hu, J., Yao, J., Chanussot, J., Zhu, X.X., 2021c. Multimodal remote sensing benchmark datasets for land cover classification with a shared and specific feature learning model. *ISPRS Journal of Photogrammetry and Remote Sensing* 178, 68–80. doi:10.1016/j.isprsjprs.2021.05.011.
- Hong, D., Yokoya, N., Xia, G.S., Chanussot, J., Zhu, X.X., 2020. X-modalnet: A semi-supervised deep cross-modal network for classification of remote sensing data. *ISPRS Journal of Photogrammetry and Remote Sensing* 167, 12–23. doi:10.1016/j.isprsjprs.2020.06.014.
- Hosseinpour, H., Samadzadegan, F., Javan, F.D., 2022. Cmgfnet: A deep cross-modal gated fusion network for building extraction from very high-resolution remote sensing images. *ISPRS Journal of Photogrammetry and Remote Sensing* 184, 96–115. doi:10.1016/j.isprsjprs.2021.12.007.
- Hu, J., Mou, L., Schmitt, A., Zhu, X.X., 2017. Fusionet: A two-stream convolutional neural network for urban scene classification using polsar and hyperspectral data, in: 2017 Joint Urban Remote Sensing Event (JURSE), IEEE. pp. 1–4. doi:10.1109/JURSE.2017.7924565.
- Hu, J.F., Huang, T.Z., Deng, L.J., 2021a. Fusformer: A transformer-based fusion approach for hyperspectral image super-resolution. *arXiv preprint arXiv:2109.02079*.
- Hu, J.F., Huang, T.Z., Deng, L.J., Jiang, T.X., Vivone, G., Chanussot, J., 2021b. Hyperspectral image super-resolution via deep spatio-spectral attention convolutional neural networks. *IEEE Transactions on Neural Networks and Learning Systems* doi:10.1109/TNNLS.2021.3084682.
- Huang, J., Zhang, X., Xin, Q., Sun, Y., Zhang, P., 2019. Automatic building extraction from high-resolution aerial images and lidar data using gated residual refinement network. *ISPRS journal of photogrammetry and remote sensing* 151, 91–105. doi:10.1016/j.isprsjprs.2019.02.019.
- Huang, T., Dong, W., Wu, J., Li, L., Li, X., Shi, G., 2022. Deep hyperspectral image fusion network with iterative spatio-spectral regularization. *IEEE Transactions on Computational Imaging* 8, 201–214. doi:10.1109/TCI.2022.3152700.

- Huang, W., Xiao, L., Wei, Z., Liu, H., Tang, S., 2015. A new pan-sharpening method with deep neural networks. *IEEE Geoscience and Remote Sensing Letters* 12, 1037–1041. doi:10.1109/LGRS.2014.2376034.
- Jia, D., Cheng, C., Shen, S., Ning, L., 2022. Multi-task deep learning framework for spatiotemporal fusion of ndvi. *IEEE Transactions on Geoscience and Remote Sensing* 60, 1–13. doi:10.1109/TGRS.2021.3140144.
- Kahraman, S., Bacher, R., 2021. A comprehensive review of hyperspectral data fusion with lidar and sar data. *Annual Reviews in Control* 51, 236–253. doi:10.1016/j.arcontrol.2021.03.003.
- Kong, Y., Hong, F., Leung, H., Peng, X., 2021. A fusion method of optical image and sar image based on dense-ugan and gram-schmidt transformation. *Remote Sensing* 13. doi:10.3390/rs13214274.
- Kulkarni, S.C., Rege, P.P., 2020. Pixel level fusion techniques for sar and optical images: A review. *Information Fusion* 59, 13–29. doi:10.1016/j.inffus.2020.01.003.
- Kuras, A., Brell, M., Rizzi, J., Burud, I., 2021. Hyperspectral and lidar data applied to the urban land cover machine learning and neural-network-based classification: A review. *Remote Sensing* 13. doi:10.3390/rs13173393.
- Lahat, D., Adali, T., Jutten, C., 2015. Multimodal data fusion: an overview of methods, challenges, and prospects. *Proceedings of the IEEE* 103, 1449–1477. doi:10.1109/JPROC.2015.2460697.
- Lefèvre, S., Tuia, D., Wegner, J.D., Produit, T., Nassar, A.S., 2017. Toward seamless multiview scene analysis from satellite to street level. *Proceedings of the IEEE* 105, 1884–1899. doi:10.1109/JPROC.2017.2684300.
- Lei, D., Chen, H., Zhang, L., Li, W., 2021. Nlrnet: An efficient nonlocal attention resnet for pansharpening. *IEEE transactions on geoscience and remote sensing* 60, 1–13. doi:10.1109/TGRS.2021.3067097.
- Li, H., Ghamisi, P., Soergel, U., Zhu, X.X., 2018. Hyperspectral and lidar fusion using deep three-stream convolutional neural networks. *Remote Sensing* 10. doi:10.3390/rs10101649.

- Li, J., Li, Y., He, L., Chen, J., Plaza, A., 2020a. Spatio-temporal fusion for remote sensing data: An overview and new benchmark. *Science China Information Sciences* 63, 1–17. doi:10.1007/s11432-019-2785-y.
- Li, J., Liu, Z., Lei, X., Wang, L., 2021a. Distributed fusion of heterogeneous remote sensing and social media data: A review and new developments. *Proceedings of the IEEE* 109, 1350–1363. doi:10.1109/JPROC.2021.3079176.
- Li, J., Zheng, K., Yao, J., Gao, L., Hong, D., 2022a. Deep unsupervised blind hyperspectral and multispectral data fusion. *IEEE Geoscience and Remote Sensing Letters* 19, 1–5. doi:10.1109/LGRS.2022.3151779.
- Li, S., Kang, X., Fang, L., Hu, J., Yin, H., 2017. Pixel-level image fusion: A survey of the state of the art. *information Fusion* 33, 100–112. doi:10.1016/j.inffus.2016.05.004.
- Li, S., Tian, Y., Xia, H., Liu, Q., 2022b. Unmixing based pan guided fusion network for hyperspectral imagery. *IEEE Transactions on Geoscience and Remote Sensing* 60, 1–17. doi:10.1109/TGRS.2022.3141765.
- Li, W., Gao, Y., Zhang, M., Tao, R., Du, Q., 2022c. Asymmetric feature fusion network for hyperspectral and sar image classification. *IEEE Transactions on Neural Networks and Learning Systems* doi:10.1109/TNNLS.2022.3149394.
- Li, X., Du, Z., Huang, Y., Tan, Z., 2021b. A deep translation (gan) based change detection network for optical and sar remote sensing images. *ISPRS Journal of Photogrammetry and Remote Sensing* 179, 14–34. doi:10.1016/j.isprsjprs.2021.07.007.
- Li, Y., Li, J., He, L., Chen, J., Plaza, A., 2020b. A new sensor bias-driven spatio-temporal fusion model based on convolutional neural networks. *Science China Information Sciences* 63, 1–16. doi:10.1007/s11432-019-2805-y.
- Liu, J., Huang, J., Liu, S., Li, H., Zhou, Q., Liu, J., 2015. Human visual system consistent quality assessment for remote sensing image fusion. *ISPRS Journal of Photogrammetry and Remote Sensing* 105, 79–90. doi:10.1016/j.isprsjprs.2014.12.018.
- Liu, J., Shen, D., Wu, Z., Xiao, L., Sun, J., Yan, H., 2022a. Patch-aware deep hyperspectral and multispectral image fusion by unfolding subspace-based optimization model. *IEEE Journal of*



- Selected Topics in Applied Earth Observations and Remote Sensing 15, 1024–1038. doi:10.1109/JSTARS.2022.3140211.
- Liu, J., Wu, Z., Xiao, L., Wu, X.J., 2022b. Model inspired autoencoder for unsupervised hyperspectral image super-resolution. *IEEE Transactions on Geoscience and Remote Sensing* 60, 1–12. doi:10.1109/TGRS.2022.3143156.
- Liu, Q., Zhou, H., Xu, Q., Liu, X., Wang, Y., 2020a. Psgan: A generative adversarial network for remote sensing image pan-sharpening. *IEEE Transactions on Geoscience and Remote Sensing* 59, 10227–10242. doi:10.1109/TGRS.2020.3042974.
- Liu, S., Miao, S., Su, J., Li, B., Hu, W., Zhang, Y.D., 2021. Umag-net: A new unsupervised multiattention-guided network for hyperspectral and multispectral image fusion. *IEEE Journal of Selected Topics in Applied Earth Observations and Remote Sensing* 14, 7373–7385. doi:10.1109/JSTARS.2021.3097178.
- Liu, W., Wang, Z., Liu, X., Zeng, N., Liu, Y., Alsaadi, F.E., 2017. A survey of deep neural network architectures and their applications. *Neurocomputing* 234, 11–26. doi:10.1016/j.neucom.2016.12.038.
- Liu, X., Deng, C., Chanussot, J., Hong, D., Zhao, B., 2019. Stfnnet: A two-stream convolutional neural network for spatiotemporal image fusion. *IEEE Transactions on Geoscience and Remote Sensing* 57, 6552–6564. doi:10.1109/TGRS.2019.2907310.
- Liu, X., Liu, Q., Wang, Y., 2020b. Remote sensing image fusion based on two-stream fusion network. *Information Fusion* 55, 1–15. doi:10.1016/j.inffus.2019.07.010.
- Liu, Y., Chen, X., Wang, Z., Wang, Z.J., Ward, R.K., Wang, X., 2018. Deep learning for pixel-level image fusion: Recent advances and future prospects. *Information Fusion* 42, 158–173. doi:10.1016/j.inffus.2017.10.007.
- Loncan, L., De Almeida, L.B., Bioucas-Dias, J.M., Briottet, X., Chanussot, J., Dobigeon, N., Fabre, S., Liao, W., Licciardi, G.A., Simoes, M., et al., 2015. Hyperspectral pansharpening: A review. *IEEE Geoscience and remote sensing magazine* 3, 27–46. doi:10.1109/MGRS.2015.2440094.

- Lu, R., Chen, B., Cheng, Z., Wang, P., 2020. Rafnet: Recurrent attention fusion network of hyperspectral and multispectral images. *Signal Processing* 177. doi:10.1016/j.sigpro.2020.107737.
- Lu, W., Tao, C., Li, H., Qi, J., Li, Y., 2022. A unified deep learning framework for urban functional zone extraction based on multi-source heterogeneous data. *Remote Sensing of Environment* 270. doi:10.1016/j.rse.2021.112830.
- Lu, X., Yang, D., Jia, F., Zhao, Y., 2021. Coupled convolutional neural network-based detail injection method for hyperspectral and multispectral image fusion. *Applied Sciences* 11. doi:10.3390/app11010288.
- Luo, S., Zhou, S., Feng, Y., Xie, J., 2020. Pansharpening via unsupervised convolutional neural networks. *IEEE Journal of Selected Topics in Applied Earth Observations and Remote Sensing* 13, 4295–4310. doi:10.1109/JSTARS.2020.3008047.
- Ma, J., Yu, W., Chen, C., Liang, P., Guo, X., Jiang, J., 2020. Pan-gan: An unsupervised pansharpening method for remote sensing image fusion. *Information Fusion* 62, 110–120. doi:10.1016/j.inffus.2020.04.006.
- Ma, L., Liu, Y., Zhang, X., Ye, Y., Yin, G., Johnson, B.A., 2019. Deep learning in remote sensing applications: A meta-analysis and review. *ISPRS journal of photogrammetry and remote sensing* 152, 166–177. doi:10.1016/j.isprsjprs.2019.04.015.
- Man, Q., Dong, P., Guo, H., Liu, G., Shi, R., 2014. Light detection and ranging and hyperspectral data for estimation of forest biomass: a review. *Journal of Applied Remote Sensing* 8. doi:10.1117/1.JRS.8.081598.
- Mantsis, D.F., Bakratsas, M., Andreadis, S., Karsisto, P., Moumtzidou, A., Gialampoukidis, I., Karppinen, A., Vrochidis, S., Kompatsiaris, I., 2022. Multimodal fusion of sentinel 1 images and social media data for snow depth estimation. *IEEE Geoscience and Remote Sensing Letters* 19, 1–5. doi:10.1109/LGRS.2020.3031866.
- Masi, G., Cozzolino, D., Verdoliva, L., Scarpa, G., 2016. Pansharpening by convolutional neural networks. *Remote Sensing* 8, 594. doi:10.3390/rs8070594.

- Meng, X., Shen, H., Li, H., Zhang, L., Fu, R., 2019. Review of the pansharpening methods for remote sensing images based on the idea of meta-analysis: Practical discussion and challenges. *Information Fusion* 46, 102–113. doi:10.1016/j.inffus.2018.05.006.
- Meng, X., Xiong, Y., Shao, F., Shen, H., Sun, W., Yang, G., Yuan, Q., Fu, R., Zhang, H., 2021. A large-scale benchmark data set for evaluating pansharpening performance: Overview and implementation. *IEEE Geoscience and Remote Sensing Magazine* 9, 18–52. doi:10.1109/MGRS.2020.2976696.
- Meraner, A., Ebel, P., Zhu, X.X., Schmitt, M., 2020. Cloud removal in sentinel-2 imagery using a deep residual neural network and sar-optical data fusion. *ISPRS Journal of Photogrammetry and Remote Sensing* 166, 333–346. doi:10.1016/j.isprsjprs.2020.05.013.
- Mohla, S., Pande, S., Banerjee, B., Chaudhuri, S., 2020. Fusatnet: Dual attention based spectrospatial multimodal fusion network for hyperspectral and lidar classification, in: *Proceedings of the IEEE/CVF Conference on Computer Vision and Pattern Recognition Workshops*, pp. 416–425. doi:10.1109/CVPRW50498.2020.00054.
- Moreira, A., Prats-Iraola, P., Younis, M., Krieger, G., Hajnsek, I., Papathanassiou, K.P., 2013. A tutorial on synthetic aperture radar. *IEEE Geoscience and remote sensing magazine* 1, 6–43. doi:10.1109/MGRS.2013.2248301.
- Nie, J., Xu, Q., Pan, J., 2022. Unsupervised hyperspectral pansharpening by ratio estimation and residual attention network. *IEEE Geoscience and Remote Sensing Letters* 19, 1–5. doi:10.1109/LGRS.2022.3149166.
- Ozcelik, F., Alganci, U., Sertel, E., Unal, G., 2020. Rethinking cnn-based pansharpening: Guided colorization of panchromatic images via gans. *IEEE Transactions on Geoscience and Remote Sensing* 59, 3486–3501. doi:10.1109/TGRS.2020.3010441.
- Palsson, F., Sveinsson, J.R., Ulfarsson, M.O., 2017. Multispectral and hyperspectral image fusion using a 3-d-convolutional neural network. *IEEE Geoscience and Remote Sensing Letters* 14, 639–643. doi:10.1109/LGRS.2017.2668299.
- Parajuli, B., Kumar, P., Mukherjee, T., Pasiliao, E., Jambawalikar, S., 2018. Fusion of aerial lidar and images for road segmentation with deep cnn, in: *Proceedings of the 26th ACM SIGSPATIAL*

- International Conference on Advances in Geographic Information Systems, pp. 548–551. doi:10.1145/3274895.3274993.
- Peng, J., Liu, L., Wang, J., Zhang, E., Zhu, X., Zhang, Y., Feng, J., Jiao, L., 2020. Psmd-net: A novel pan-sharpening method based on a multiscale dense network. *IEEE Transactions on Geoscience and Remote Sensing* 59, 4957–4971. doi:10.1109/TGRS.2020.3020162.
- Qian, Z., Liu, X., Tao, F., Zhou, T., 2020. Identification of urban functional areas by coupling satellite images and taxi gps trajectories. *Remote Sensing* 12. doi:10.3390/rs12152449.
- Qu, J., Hou, S., Dong, W., Xiao, S., Du, Q., Li, Y., 2022a. A dual-branch detail extraction network for hyperspectral pansharpening. *IEEE Transactions on Geoscience and Remote Sensing* 60, 1–21. doi:10.1109/TGRS.2021.3132997.
- Qu, J., Shi, Y., Xie, W., Li, Y., Wu, X., Du, Q., 2022b. Mssl: Hyperspectral and panchromatic images fusion via multiresolution spatial-spectral feature learning networks. *IEEE Transactions on Geoscience and Remote Sensing* 60, 1–13. doi:10.1109/TGRS.2021.3066374.
- Qu, Y., Qi, H., Ayhan, B., Kwan, C., Kidd, R., 2017. Does multispectral/hyperspectral pansharpening improve the performance of anomaly detection?, in: 2017 IEEE International Geoscience and Remote Sensing Symposium (IGARSS), IEEE. pp. 6130–6133. doi:10.1109/IGARSS.2017.8128408.
- Qu, Y., Qi, H., Kwan, C., 2018. Unsupervised sparse dirichlet-net for hyperspectral image super-resolution, in: Proceedings of the IEEE conference on computer vision and pattern recognition, pp. 2511–2520. doi:10.1109/CVPR.2018.00266.
- Qu, Y., Qi, H., Kwan, C., Yokoya, N., Chanussot, J., 2022c. Unsupervised and unregistered hyperspectral image super-resolution with mutual dirichlet-net. *IEEE Transactions on Geoscience and Remote Sensing* 60, 1–18. doi:10.1109/TGRS.2021.3079518.
- Ranchin, T., Aiazzi, B., Alparone, L., Baronti, S., Wald, L., 2003. Image fusion—the arsis concept and some successful implementation schemes. *ISPRS Journal of Photogrammetry and Remote Sensing* 58, 4–18. doi:10.1016/S0924-2716(03)00013-3.
- Rasti, B., Hong, D., Hang, R., Ghamisi, P., Kang, X., Chanussot, J., Benediktsson, J.A., 2020. Feature extraction for hyperspectral imagery: The evolution from shallow to deep: Overview and

- toolbox. *IEEE Geoscience and Remote Sensing Magazine* 8, 60–88. doi:10.1109/MGRS.2020.2979764.
- Scarpa, G., Vitale, S., Cozzolino, D., 2018. Target-adaptive cnn-based pansharpening. *IEEE Transactions on Geoscience and Remote Sensing* 56, 5443–5457. doi:10.1109/TGRS.2018.2817393.
- Schmidhuber, J., 2015. Deep learning in neural networks: An overview. *Neural networks* 61, 85–117. doi:10.1016/j.neunet.2014.09.003.
- Schmitt, M., Zhu, X.X., 2016. Data fusion and remote sensing: An ever-growing relationship. *IEEE Geoscience and Remote Sensing Magazine* 4, 6–23. doi:10.1109/MGRS.2016.2561021.
- Seo, S., Choi, J.S., Lee, J., Kim, H.H., Seo, D., Jeong, J., Kim, M., 2020. Upsnet: Unsupervised pansharpening network with registration learning between panchromatic and multi-spectral images. *IEEE Access* 8, 201199–201217. doi:10.1109/ACCESS.2020.3035802.
- Shao, Z., Cai, J., 2018. Remote sensing image fusion with deep convolutional neural network. *IEEE journal of selected topics in applied earth observations and remote sensing* 11, 1656–1669. doi:10.1109/JSTARS.2018.2805923.
- Shao, Z., Lu, Z., Ran, M., Fang, L., Zhou, J., Zhang, Y., 2019. Residual encoder–decoder conditional generative adversarial network for pansharpening. *IEEE Geoscience and Remote Sensing Letters* 17, 1573–1577. doi:10.1109/LGRS.2019.2949745.
- Shao, Z., Zhang, L., Wang, L., 2017. Stacked sparse autoencoder modeling using the synergy of airborne lidar and satellite optical and sar data to map forest above-ground biomass. *IEEE Journal of Selected Topics in Applied Earth Observations and Remote Sensing* 10, 5569–5582. doi:10.1109/JSTARS.2017.2748341.
- Shen, D., Liu, J., Wu, Z., Yang, J., Xiao, L., 2022. Admm-hfnet: A matrix decomposition-based deep approach for hyperspectral image fusion. *IEEE Transactions on Geoscience and Remote Sensing* 60, 1–17. doi:10.1109/TGRS.2021.3112181.
- Shen, D., Liu, J., Xiao, Z., Yang, J., Xiao, L., 2020. A twice optimizing net with matrix decomposition for hyperspectral and multispectral image fusion. *IEEE Journal of Selected Topics in Applied Earth Observations and Remote Sensing* 13, 4095–4110. doi:10.1109/JSTARS.2020.3009250.

- Shen, H., Jiang, M., Li, J., Yuan, Q., Wei, Y., Zhang, L., 2019. Spatial-spectral fusion by combining deep learning and variational model. *IEEE Transactions on Geoscience and Remote Sensing* 57, 6169–6181. doi:10.1109/TGRS.2019.2904659.
- Song, H., Liu, Q., Wang, G., Hang, R., Huang, B., 2018. Spatiotemporal satellite image fusion using deep convolutional neural networks. *IEEE Journal of Selected Topics in Applied Earth Observations and Remote Sensing* 11, 821–829. doi:10.1109/JSTARS.2018.2797894.
- Srivastava, S., Vargas-Muñoz, J.E., Tuia, D., 2019. Understanding urban landuse from the above and ground perspectives: A deep learning, multimodal solution. *Remote sensing of environment* 228, 129–143. doi:10.1016/j.rse.2019.04.014.
- Sun, W., Ren, K., Meng, X., Xiao, C., Yang, G., Peng, J., 2021. A band divide-and-conquer multispectral and hyperspectral image fusion method. *IEEE Transactions on Geoscience and Remote Sensing* 60, 1–13. doi:10.1109/TGRS.2020.3046321.
- Sun, Z., Zhao, X., Wu, M., Wang, C., 2019. Extracting urban impervious surface from worldview-2 and airborne lidar data using 3d convolutional neural networks. *Journal of the Indian Society of Remote Sensing* 47, 401–412. doi:10.1007/s12524-018-0917-5.
- Tan, Z., Di, L., Zhang, M., Guo, L., Gao, M., 2019. An enhanced deep convolutional model for spatiotemporal image fusion. *Remote Sensing* 11. doi:10.3390/rs11242898.
- Tan, Z., Gao, M., Li, X., Jiang, L., 2022. A flexible reference-insensitive spatiotemporal fusion model for remote sensing images using conditional generative adversarial network. *IEEE Transactions on Geoscience and Remote Sensing* 60, 1–13. doi:10.1109/TGRS.2021.3050551.
- Tan, Z., Yue, P., Di, L., Tang, J., 2018. Deriving high spatiotemporal remote sensing images using deep convolutional network. *Remote Sensing* 10. doi:10.3390/rs10071066.
- Tian, X., Li, K., Wang, Z., Ma, J., 2021. Vp-net: An interpretable deep network for variational pansharpening. *IEEE Transactions on Geoscience and Remote Sensing* 60, 1–16. doi:10.1109/TGRS.2021.3089868.
- Uezato, T., Hong, D., Yokoya, N., He, W., 2020. Guided deep decoder: Unsupervised image pair fusion, in: *European Conference on Computer Vision*, Springer. pp. 87–102. doi:10.1007/978-3-030-58539-6\_6.

- Vivone, G., Alparone, L., Chanussot, J., Dalla Mura, M., Garzelli, A., Licciardi, G.A., Restaino, R., Wald, L., 2014. A critical comparison among pansharpening algorithms. *IEEE Transactions on Geoscience and Remote Sensing* 53, 2565–2586. doi:10.1109/TGRS.2014.2361734.
- Vivone, G., Dalla Mura, M., Garzelli, A., Pacifici, F., 2021. A benchmarking protocol for pansharpening: Dataset, preprocessing, and quality assessment. *IEEE Journal of Selected Topics in Applied Earth Observations and Remote Sensing* 14, 6102–6118. doi:10.1109/JSTARS.2021.3086877.
- Vivone, G., Dalla Mura, M., Garzelli, A., Restaino, R., Scarpa, G., Ulfarsson, M.O., Alparone, L., Chanussot, J., 2020. A new benchmark based on recent advances in multispectral pansharpening: Revisiting pansharpening with classical and emerging pansharpening methods. *IEEE Geoscience and Remote Sensing Magazine* 9, 53–81. doi:10.1109/MGRS.2020.3019315.
- Wald, L., 1999. Some terms of reference in data fusion. *IEEE Transactions on geoscience and remote sensing* 37, 1190–1193. doi:10.1109/36.763269.
- Wang, J., Li, J., Shi, Y., Lai, J., Tan, X., 2022a. Am3net: Adaptive mutual-learning-based multi-modal data fusion network. *IEEE Transactions on Circuits and Systems for Video Technology* doi:10.1109/TCSVT.2022.3148257.
- Wang, S., Quan, D., Liang, X., Ning, M., Guo, Y., Jiao, L., 2018. A deep learning framework for remote sensing image registration. *ISPRS Journal of Photogrammetry and Remote Sensing* 145, 148–164. doi:10.1016/j.isprsjprs.2017.12.012.
- Wang, W., Fu, X., Zeng, W., Sun, L., Zhan, R., Huang, Y., Ding, X., 2021a. Enhanced deep blind hyperspectral image fusion. *IEEE transactions on neural networks and learning systems* doi:10.1109/TNNLS.2021.3105543.
- Wang, W., Zeng, W., Huang, Y., Ding, X., Paisley, J., 2019. Deep blind hyperspectral image fusion, in: *Proceedings of the IEEE/CVF International Conference on Computer Vision*, pp. 4149–4158. doi:10.1109/ICCV.2019.00425.
- Wang, X., Chen, J., Wei, Q., Richard, C., 2021b. Hyperspectral image super-resolution via deep prior regularization with parameter estimation. *IEEE Transactions on Circuits and Systems for Video Technology* 32, 1708–1723. doi:10.1109/TCSVT.2021.3078559.

- Wang, X., Feng, Y., Song, R., Mu, Z., Song, C., 2022b. Multi-attentive hierarchical dense fusion net for fusion classification of hyperspectral and lidar data. *Information Fusion* 82, 1–18. doi:10.1016/j.inffus.2021.12.008.
- Wei, W., Nie, J., Li, Y., Zhang, L., Zhang, Y., 2020. Deep recursive network for hyperspectral image super-resolution. *IEEE Transactions on Computational Imaging* 6, 1233–1244. doi:10.1109/TCI.2020.3014451.
- Wei, W., Nie, J., Zhang, L., Zhang, Y., 2022. Unsupervised recurrent hyperspectral imagery super-resolution using pixel-aware refinement. *IEEE Transactions on Geoscience and Remote Sensing* 60, 1–15. doi:10.1109/TGRS.2020.3039534.
- Wei, Y., Yuan, Q., Shen, H., Zhang, L., 2017. Boosting the accuracy of multispectral image pansharpening by learning a deep residual network. *IEEE Geoscience and Remote Sensing Letters* 14, 1795–1799. doi:10.1109/LGRS.2017.2736020.
- Wu, X., Hong, D., Chanussot, J., 2022. Convolutional neural networks for multimodal remote sensing data classification. *IEEE Transactions on Geoscience and Remote Sensing* 60, 1–10. doi:10.1109/TGRS.2021.3124913.
- Wu, Z.C., Huang, T.Z., Deng, L.J., Hu, J.F., Vivone, G., 2021. Vo+ net: An adaptive approach using variational optimization and deep learning for panchromatic sharpening. *IEEE Transactions on Geoscience and Remote Sensing* 60, 1–16. doi:10.1109/TGRS.2021.3066425.
- Xiao, J., Li, J., Yuan, Q., Jiang, M., Zhang, L., 2021. Physics-based gan with iterative refinement unit for hyperspectral and multispectral image fusion. *IEEE Journal of Selected Topics in Applied Earth Observations and Remote Sensing* 14, 6827–6841. doi:10.1109/JSTARS.2021.3075727.
- Xie, Q., Zhou, M., Zhao, Q., Meng, D., Zuo, W., Xu, Z., 2019. Multispectral and hyperspectral image fusion by ms/hs fusion net, in: *Proceedings of the IEEE/CVF Conference on Computer Vision and Pattern Recognition*, pp. 1585–1594. doi:10.1109/CVPR.2019.00168.
- Xie, Q., Zhou, M., Zhao, Q., Xu, Z., Meng, D., 2022. Mhf-net: An interpretable deep network for multispectral and hyperspectral image fusion. *IEEE Transactions on Pattern Analysis and Machine Intelligence* 44, 1457–1473. doi:10.1109/TPAMI.2020.3015691.



- Xie, W., Cui, Y., Li, Y., Lei, J., Du, Q., Li, J., 2021. Hpgan: Hyperspectral pansharpening using 3-d generative adversarial networks. *IEEE Transactions on Geoscience and Remote Sensing* 59, 463–477. doi:10.1109/TGRS.2020.2994238.
- Xie, W., Lei, J., Cui, Y., Li, Y., Du, Q., 2020. Hyperspectral pansharpening with deep priors. *IEEE Transactions on Neural Networks and Learning Systems* 31, 1529–1543. doi:10.1109/TNNLS.2019.2920857.
- Xing, Y., Wang, M., Yang, S., Jiao, L., 2018. Pan-sharpening via deep metric learning. *ISPRS Journal of Photogrammetry and Remote Sensing* 145, 165–183. doi:10.1016/j.isprsjprs.2018.01.016.
- Xing, Y., Yang, S., Feng, Z., Jiao, L., 2020. Dual-collaborative fusion model for multispectral and panchromatic image fusion. *IEEE Transactions on Geoscience and Remote Sensing* 60, 1–15. doi:10.1109/TGRS.2020.3036625.
- Xu, H., Ma, J., Shao, Z., Zhang, H., Jiang, J., Guo, X., 2021. Sdpnet: A deep network for pansharpening with enhanced information representation. *IEEE Transactions on Geoscience and Remote Sensing* 59, 4120–4134. doi:10.1109/TGRS.2020.3022482.
- Xu, S., Amira, O., Liu, J., Zhang, C.X., Zhang, J., Li, G., 2020a. Ham-mfn: Hyperspectral and multispectral image multiscale fusion network with rap loss. *IEEE Transactions on Geoscience and Remote Sensing* 58, 4618–4628. doi:10.1109/TGRS.2020.2964777.
- Xu, S., Qing, L., Han, L., Liu, M., Peng, Y., Shen, L., 2020b. A new remote sensing images and point-of-interest fused (rpf) model for sensing urban functional regions. *Remote Sensing* 12. doi:10.3390/rs12061032.
- Xu, X., Li, W., Ran, Q., Du, Q., Gao, L., Zhang, B., 2018. Multisource remote sensing data classification based on convolutional neural network. *IEEE Transactions on Geoscience and Remote Sensing* 56, 937–949. doi:10.1109/TGRS.2017.2756851.
- Yang, J., Fu, X., Hu, Y., Huang, Y., Ding, X., Paisley, J., 2017. Pannet: A deep network architecture for pan-sharpening, in: *Proceedings of the IEEE international conference on computer vision*, pp. 1753–1761. doi:10.1109/ICCV.2017.193.

- Yang, J., Xiao, L., Zhao, Y.Q., Chan, J.C.W., 2022a. Variational regularization network with attentive deep prior for hyperspectral–multispectral image fusion. *IEEE Transactions on Geoscience and Remote Sensing* 60, 1–17. doi:10.1109/TGRS.2021.3080697.
- Yang, J., Zhao, Y.Q., Chan, J.C.W., 2018. Hyperspectral and multispectral image fusion via deep two-branches convolutional neural network. *Remote Sensing* 10. doi:10.3390/rs10050800.
- Yang, Y., Tu, W., Huang, S., Lu, H., Wan, W., Gan, L., 2022b. Dual-stream convolutional neural network with residual information enhancement for pansharpening. *IEEE Transactions on Geoscience and Remote Sensing* 60, 1–16. doi:10.1109/TGRS.2021.3098752.
- Yao, J., Hong, D., Chanussot, J., Meng, D., Zhu, X., Xu, Z., 2020. Cross-attention in coupled unmixing nets for unsupervised hyperspectral super-resolution, in: *European Conference on Computer Vision*, Springer. pp. 208–224. doi:10.1007/978-3-030-58526-6\_13.
- Yin, J., Dong, J., Hamm, N.A., Li, Z., Wang, J., Xing, H., Fu, P., 2021a. Integrating remote sensing and geospatial big data for urban land use mapping: A review. *International Journal of Applied Earth Observation and Geoinformation* 103. doi:10.1016/j.jag.2021.102514.
- Yin, Z., Wu, P., Foody, G.M., Wu, Y., Liu, Z., Du, Y., Ling, F., 2021b. Spatiotemporal fusion of land surface temperature based on a convolutional neural network. *IEEE Transactions on Geoscience and Remote Sensing* 59, 1808–1822. doi:10.1109/TGRS.2020.2999943.
- Yokoya, N., Grohnfeldt, C., Chanussot, J., 2017. Hyperspectral and multispectral data fusion: A comparative review of the recent literature. *IEEE Geoscience and Remote Sensing Magazine* 5, 29–56. doi:10.1109/MGRS.2016.2637824.
- Yuan, Q., Wei, Y., Meng, X., Shen, H., Zhang, L., 2018. A multiscale and multidepth convolutional neural network for remote sensing imagery pan-sharpening. *IEEE Journal of Selected Topics in Applied Earth Observations and Remote Sensing* 11, 978–989. doi:10.1109/JSTARS.2018.2794888.
- Zhang, B., Chen, Z., Peng, D., Benediktsson, J.A., Liu, B., Zou, L., Li, J., Plaza, A., 2019a. Remotely sensed big data: Evolution in model development for information extraction [point of view]. *Proceedings of the IEEE* 107, 2294–2301. doi:10.1109/JPROC.2019.2948454.

- Zhang, H., Ma, J., 2021. Gtp-pnet: A residual learning network based on gradient transformation prior for pansharpening. *ISPRS Journal of Photogrammetry and Remote Sensing* 172, 223–239. doi:10.1016/j.isprsjprs.2020.12.014.
- Zhang, H., Ni, W., Yan, W., Xiang, D., Wu, J., Yang, X., Bian, H., 2019b. Registration of multimodal remote sensing image based on deep fully convolutional neural network. *IEEE Journal of Selected Topics in Applied Earth Observations and Remote Sensing* 12, 3028–3042. doi:10.1109/JSTARS.2019.2916560.
- Zhang, H., Song, Y., Han, C., Zhang, L., 2021a. Remote sensing image spatiotemporal fusion using a generative adversarial network. *IEEE Transactions on Geoscience and Remote Sensing* 59, 4273–4286. doi:10.1109/TGRS.2020.3010530.
- Zhang, H., Xu, H., Tian, X., Jiang, J., Ma, J., 2021b. Image fusion meets deep learning: A survey and perspective. *Information Fusion* 76, 323–336. doi:10.1016/j.inffus.2021.06.008.
- Zhang, J., Lin, X., 2017. Advances in fusion of optical imagery and lidar point cloud applied to photogrammetry and remote sensing. *International Journal of Image and Data Fusion* 8, 1–31. doi:10.1080/19479832.2016.1160960.
- Zhang, L., Nie, J., Wei, W., Li, Y., Zhang, Y., 2021c. Deep blind hyperspectral image super-resolution. *IEEE Transactions on Neural Networks and Learning Systems* 32, 2388–2400. doi:10.1109/TNNLS.2020.3005234.
- Zhang, L., Nie, J., Wei, W., Zhang, Y., Liao, S., Shao, L., 2020a. Unsupervised adaptation learning for hyperspectral imagery super-resolution, in: *Proceedings of the IEEE/CVF Conference on Computer Vision and Pattern Recognition*, pp. 3070–3079. doi:10.1109/CVPR42600.2020.00314.
- Zhang, L., Zhang, L., Du, B., 2016. Deep learning for remote sensing data: A technical tutorial on the state of the art. *IEEE Geoscience and remote sensing magazine* 4, 22–40. doi:10.1109/MGRS.2016.2540798.
- Zhang, M., Li, W., Du, Q., Gao, L., Zhang, B., 2020b. Feature extraction for classification of hyperspectral and lidar data using patch-to-patch cnn. *IEEE transactions on cybernetics* 50, 100–111. doi:10.1109/TCYB.2018.2864670.

- Zhang, M., Li, W., Tao, R., Li, H., Du, Q., 2022a. Information fusion for classification of hyperspectral and lidar data using ip-cnn. *IEEE Transactions on Geoscience and Remote Sensing* 60, 1–12. doi:10.1109/TGRS.2021.3093334.
- Zhang, Q., Yang, L.T., Chen, Z., Li, P., 2018. A survey on deep learning for big data. *Information Fusion* 42, 146–157. doi:10.1016/j.inffus.2017.10.006.
- Zhang, T.J., Deng, L.J., Huang, T.Z., Chanussot, J., Vivone, G., 2022b. A triple-double convolutional neural network for panchromatic sharpening. *IEEE Transactions on Neural Networks and Learning Systems* doi:10.1109/TNNLS.2022.3155655.
- Zhang, X., Huang, W., Wang, Q., Li, X., 2021d. Ssr-net: Spatial-spectral reconstruction network for hyperspectral and multispectral image fusion. *IEEE Transactions on Geoscience and Remote Sensing* 59, 5953–5965. doi:10.1109/TGRS.2020.3018732.
- Zhang, Y., Liu, C., Sun, M., Ou, Y., 2019c. Pan-sharpening using an efficient bidirectional pyramid network. *IEEE Transactions on Geoscience and Remote Sensing* 57, 5549–5563. doi:10.1109/TGRS.2019.2900419.
- Zhao, X., Tao, R., Li, W., Li, H.C., Du, Q., Liao, W., Philips, W., 2020. Joint classification of hyperspectral and lidar data using hierarchical random walk and deep cnn architecture. *IEEE Transactions on Geoscience and Remote Sensing* 58, 7355–7370. doi:10.1109/TGRS.2020.2982064.
- Zheng, K., Gao, L., Hong, D., Zhang, B., Chanussot, J., 2022. Nonregsrnet: A nonrigid registration hyperspectral super-resolution network. *IEEE Transactions on Geoscience and Remote Sensing* 60, 1–16. doi:10.1109/TGRS.2021.3135501.
- Zheng, K., Gao, L., Liao, W., Hong, D., Zhang, B., Cui, X., Chanussot, J., 2021. Coupled convolutional neural network with adaptive response function learning for unsupervised hyperspectral super resolution. *IEEE Transactions on Geoscience and Remote Sensing* 59, 2487–2502. doi:10.1109/TGRS.2020.3006534.
- Zheng, Y., Li, J., Li, Y., Guo, J., Wu, X., Chanussot, J., 2020. Hyperspectral pansharpening using deep prior and dual attention residual network. *IEEE transactions on geoscience and remote sensing* 58, 8059–8076. doi:10.1109/TGRS.2020.2986313.

- Zhou, C., Zhang, J., Liu, J., Zhang, C., Fei, R., Xu, S., 2020. Perceppan: Towards unsupervised pan-sharpening based on perceptual loss. *Remote Sensing* 12. doi:10.3390/rs12142318.
- Zhou, F., Hang, R., Liu, Q., Yuan, X., 2019. Pyramid fully convolutional network for hyperspectral and multispectral image fusion. *IEEE Journal of Selected Topics in Applied Earth Observations and Remote Sensing* 12, 1549–1558. doi:10.1109/JSTARS.2019.2910990.
- Zhou, H., Liu, Q., Wang, Y., 2021a. Pgman: An unsupervised generative multiadversarial network for pansharpening. *IEEE Journal of Selected Topics in Applied Earth Observations and Remote Sensing* 14, 6316–6327. doi:10.1109/JSTARS.2021.3090252.
- Zhou, H., Liu, Q., Wang, Y., 2022a. Panformer: a transformer based model for pan-sharpening. arXiv preprint arXiv:2203.02916 .
- Zhou, H., Liu, Q., Weng, D., Wang, Y., 2022b. Unsupervised cycle-consistent generative adversarial networks for pan-sharpening. *IEEE Transactions on Geoscience and Remote Sensing* 60, 1–14. doi:10.1109/TGRS.2022.3166528.
- Zhou, M., Fu, X., Huang, J., Zhao, F., Liu, A., Wang, R., 2021b. Effective pan-sharpening with transformer and invertible neural network. *IEEE Transactions on Geoscience and Remote Sensing* 60, 1–14. doi:10.1109/TNNLS.2022.3155655.
- Zhu, X., Cai, F., Tian, J., Williams, T.K.A., 2018. Spatiotemporal fusion of multisource remote sensing data: Literature survey, taxonomy, principles, applications, and future directions. *Remote Sensing* 10. doi:10.3390/rs10040527.
- Zhu, X., Zhan, W., Zhou, J., Chen, X., Liang, Z., Xu, S., Chen, J., 2022. A novel framework to assess all-round performances of spatiotemporal fusion models. *Remote Sensing of Environment* 274. doi:10.1016/j.rse.2022.113002.
- Zhu, X.X., Tuia, D., Mou, L., Xia, G.S., Zhang, L., Xu, F., Fraundorfer, F., 2017. Deep learning in remote sensing: A comprehensive review and list of resources. *IEEE Geoscience and Remote Sensing Magazine* 5, 8–36. doi:10.1109/MGRS.2017.2762307.
- Zhu, Z., Hou, J., Chen, J., Zeng, H., Zhou, J., 2021. Hyperspectral image super-resolution via deep progressive zero-centric residual learning. *IEEE Transactions on Image Processing* 30, 1423–1438. doi:10.1109/TIP.2020.3044214.