

# Rooted America: Immobility and Segregation of the Intercounty Migration Network\*

Peng Huang<sup>†</sup> and Carter T. Butts<sup>†‡</sup>

(*American Sociological Review* 2023)

## Abstract

Despite the popular narrative that the United States is a “land of mobility,” the country may have become a “rooted America” after a decades-long decline in migration rates. This article interrogates the lingering question about the social forces that limit migration, with an empirical focus on internal migration in the United States. We propose a systemic, network model of migration flows, combining demographic, economic, political, and geographic factors and network dependence structures that reflect the internal dynamics of migration systems. Using valued temporal exponential-family random graph models, we model the network of intercounty migration flows from 2011 to 2015. Our analysis reveals a pattern of *segmented immobility*, where fewer people migrate between counties with dissimilar political contexts, levels of urbanization, and racial compositions. Probing our model using “knockout experiments” suggests one would have observed approximately 4.6 million (27 percent) more intercounty migrants each year were the segmented immobility mechanisms inoperative. This article offers a systemic view of internal migration and reveals the social and political cleavages that underlie geographic immobility in the United States.

## Keywords

migration, social networks, political polarization, immobility, segregation

---

\*This research was supported by the National Science Foundation (SES-1826589).

<sup>†</sup>Departments of Sociology, and Statistics, University of California, Irvine

<sup>‡</sup>Departments of Computer Science, and EECS, University of California, Irvine. Email: buttsc@uci.edu

While the active drivers of migration have been extensively studied, there has been less attention to the factors that *hinder* migration – a research gap that has been called the “mobility bias” within the migration literature (Schewel 2020). The relatively overlooked phenomenon of immobility is important in its own right, having substantial consequences for the social world. As migration influences the functioning of labor market (Hyatt et al. 2018), the landscape of stratification and social mobility (Jasso 2011), and the sociocultural meanings in everyday lives (Bauman 2000; Mata-Codesal 2015), mechanisms that impede migration can have outcomes that extend far beyond the migration system itself.

Understanding immobility is an especially apt challenge in the context of the modern United States. Long thought of as a “rootless society” (Fischer 2002) with high geographical mobility (Long 1991; Steinbeck 1939), the U.S has arguably turned into a “rooted America” after a decades-long decline in migration rates (DeWaard et al. 2020; Frey 2009). While the reality of low migration rates is clear, explanations for current population immobility are less well-developed. Macroeconomic studies have so far found that demographic and socioeconomic structures are not sufficient to explain observed levels of immobility, and neither are the business composition of labor market nor properties of the housing market (Hyatt and Spletzer 2013; Hyatt et al. 2018; Molloy et al. 2011, 2017). A broader sociological view suggests the potential for cultural, political, and other social forces as possible explanatory factors (Tiebout, 1956; Massey and Denton, 1993; Gimpel and Hui, 2015; Stockdale and Haartsen, 2018). Moreover, the migration system has its own intrinsic feedback mechanisms that could endogenously sustain or undermine further migration (Bakewell, 2014; de Haas, 2010), which may also play a role in the population immobility. Probing the combined influence of these myriad factors requires a *systemic* treatment of the U.S. internal migration, allowing us to simultaneously examine the joint impact of social, economic, political, and demographic mechanisms on flows of migrants throughout the country. This paper pursues such an analysis, with the objective of identifying the factors associated with both mobility and immobility in contemporary America.

Broadly, extant research on drivers of U.S. migration and immobility shares two characteristics.

First, most research examines migration from an economic perspective, assuming that most, if not all, migration is *labor migration*, driven by economic incentives.<sup>1</sup> Yet, decisions regarding residential settlement are not purely economic (Ryo 2013): political climate, racial composition, and urbanization of local communities are potential contributors to the phenomenon (Brown and Enos 2021; Cramer 2016; Massey and Tannen 2018). This paper incorporates the sociocultural and political perspectives into the analysis of U.S. immobility.

A second dominant characteristic of the extant literature on U.S. migration is an approach that treats migration as a feature of geographical areas, examining the correlates between net migration rates into or out of states or counties and their demographic or economic characteristics. Although convenient, this practice of reducing the interconnected migration system into local features of areal units introduces two limitations. First, by aggregating across origins and destinations for migrants emigrating from or immigrating into a given area, it obscures the *interactive effects* from the sending and receiving areas, such as their political or cultural similarity and differences in employment rates. Second, it does not allow for treatment of the *internal dynamics* of the migration system (de Haas 2010), in particular the presence of mechanisms such as return or stepwise migration, where the flow of migrants from one place to another can in turn affect the flow of migrants from that destination to others. Since migration is a relational process between places of origin and destination, and migration flows can influence each other, this paper takes a systemic, network approach that shifts analysis from the migration rates of areal units to the migration flows *between* areal units. By leveraging migration systems theory and social network methods, we show that dissimilarities between counties are important contributors to the immobility of American society.

To advance our understanding of the social forces behind geographical immobility in modern America, we here adopt a comprehensive theoretical framework incorporating geographical, demographic, economic, political, and social influences on migration and perform a systemic analysis of internal migration as an evolving valued network of migration flows.<sup>2</sup> Using valued temporal exponential-family random graph models (valued TERGMs), this paper analyzes the network of intercounty migration flows of the United States from 2011 to 2015. We identify a pattern of

*segmented immobility*, where, net of other factors, less migration happens between counties with dissimilar political contexts, levels of urbanization, and racial compositions. We probe this mechanism using an *in silico* “knockout experiment,” which suggests that in a counterfactual world without segmented immobility (but holding all other factors constant), we would expect to have seen approximately 4.6 million (27%) more intercounty migrants in the United States each year. This implies that social and political cleavages in America are substantial contributors to immobility, and potentially exacerbate growing trends towards geographical segregation. Further, we also examine the relationship between internal and international migration flows, showing that - contrary to the balkanization thesis (Frey 1995a,b) - international migration into a county is positively associated with its overall domestic mobility, and does not promote net outflows of residents. The model also identifies the internal dynamics of migration systems (de Haas 2010), including a suppression of what we dub “waypoint” flows (i.e., balanced in- and out-flows of an areal unit) alongside strong patterns of reciprocity and perpetuation. While the data availability constraints us to focus on understanding population immobility in the 2010s, the empirical evidence together with our proposed theoretical and methodological frameworks opens the door to unpack the long-term phenomenon of population immobility. This paper thus joins the growing literature that grapples with the mobility bias in migration studies (Schewel 2020), demonstrating how a comprehensive analytical framework and a systemic, network approach offers new insights about immobility, and more broadly, the dynamics of population movement among social and geographical spaces.

## THEORY

Existing literature defines immobility as “continuity in an individual’s place of residence over a period of time” (Schewel 2020:344). Since immobility is not only an individualistic phenomenon, but also a population and social one, here, we offer a macrosociological definition of immobility, which is a lack of population exchange between localities. Drivers of immobility, in terms of this framework, are defined as factors that *reduce* migration rates relative to what would be expected

in their absence. The scarcity of migration in an immobile society has substantial impacts. Since migration is a critical channel for people to respond to fluctuations of local economy, population immobility implies a rigid labor market with lower productivity, higher unemployment rate, and more prolonged recession when experiencing economic shocks (Hyatt et al. 2018). Moreover, migration also serves as a way of improving life chances (Jasso 2011; Weber 1922) and coping with adverse events (Spring et al. 2021). Population immobility thus has important ramifications for social mobility, stratification, and poverty (Briggs et al. 2010; Clark 2008; Jasso 2011).

Immobility is not merely the flip side of mobility, but carries its own sociocultural meanings. As the aspiration-ability model argues, migration requires both aspiration to migrate and the ability to realize that aspiration (Carling and Schewel 2018). This means that immobility is not necessarily a passive outcome of simply staying in place, but can be a conscious choice to remain. In line with this view, recent literature has begun augmenting the widely discussed notion of “cultures of migration” with the notion of “cultures of staying” that facilitate and maintain immobility (Stockdale and Haartsen 2018). The level of population (im)mobility can in turn impact the broader social norms of a society; a mobile society may have a prevailing nomadic culture, while the dominant culture of an immobile society may be sedentary (Bauman 2000; Mata-Codesal 2015).

Understanding immobility is especially relevant in the American case. From the earliest observations of Tocqueville (1834) and Ravenstein (1885) to Steinbeck (1939), America has long been considered a “restless” or “rootless” society with high geographical mobility. Yet, after a decades-long decline in its migration rate, the contemporary America has arguably become a “rooted” society with considerable population immobility. However, as Herting et al. (1997:267) have noted, sociological research on U.S. mobility has “narrowed and now focused almost exclusively on mobility of a purely economic or occupational variety,” with much less focus on mobility across geographic space. In migration studies, research has been historically focused on studying the social forces that lead to migration, but largely neglected the counter forces that *inhibit* people from moving, a tendency that Schewel (2020) described as the “mobility bias.” A lack of research on geographical mobility in American sociology, together with the scarcity of theoretical and em-

pirical work on immobility in migration studies, has led to gap in our knowledge regarding the mechanisms behind population immobility in contemporary American society.

### *Culture and Politics of Immobility*

While the immobility of the U.S. population has received less sociological attention, economists and geographers have conducted empirical analyses on this matter (e.g., Cooke 2013; Jia et al. 2022; Kaplan and Schulhofer-Wohl 2017; Treyz et al. 1993). These studies have identified important connections between the labor market and migration rates, but their findings largely rely on the assumption that most, if not all, migration is *labor migration*, driven by economic incentives. The economic perspective has a fundamental role in explaining migration and immobility; the relative gains in moving, and costs associated with both transaction costs and losses of specialized local investments *are* factors that shape migration. But there also exist other factors, such as regionally specific cultural values and locally conventional ways of understanding opportunity (Carling 2002; Carling and Schewel 2018), as well as preferences for particular local policies or political regimes (Tiebout 1956). Indeed, recent research on American economy has shown that over the past several decades, migration has not been effective in responding to fluctuations and shocks in labor markets (Dao et al. 2017; Jia et al. 2022). Relatedly, macroeconomic factors have not been found to have a strong correlation with migration rates in the U.S. (Hyatt et al. 2018; Hyatt and Spletzer 2013; Molloy et al. 2017). Therefore, while economic forces are important ingredients in a viable model of the migration system, a comprehensive analysis of immobility demands considerations of other social institutions.

Although thinking on internal migration in the large has been dominated by labor market considerations, sociologists have given considerable attention to other factors when studying migration at smaller scales (e.g., across neighborhoods). For instance, research on residential segregation has long identified how people with different racial identities and political beliefs become segregated from each other (Bishop and Cushing 2009; Krysan and Crowder 2017; Massey and Denton 1993), including the accumulated influence of even relatively weak preferences for same-group interaction

(Schelling 1969; Sakoda 1971); the latter can act as a powerful macro-level sorting force, even in the presence of economic or other factors (e.g., Butts 2007). While much of this work has focused on racial segregation, more recent work has also probed segregation along political or cultural axes. For instance, Brown and Enos (2021) found that a large proportion of American adults live in neighborhoods where most residents share the same partisanship. Gimpel and Hui (2015) used a survey experiment to show that people evaluate more favorably towards properties in areas with predominantly co-partisan neighborhoods. As social cleavages might deter people from settling in places with distinct identities and beliefs, the social gaps between rural and urban areas and those among different parts of the continent such as the South and the coastal regions (Cramer 2016; Hochschild 2018), may also contribute to the inhibition of geographical movement. At another scale, in the contexts of international migration, migration studies have long stressed the roles of cultures and politics in shaping population mobility (Castles et al. 2013; Cohen and Sirkeci 2011; Jennissen 2007; Massey et al. 1999; Vögtle and Windzio 2022; Waldinger and Fitzgerald 2004). Following this thread, this paper incorporates the political, racial and rural-urban structures in investigating American immobility.

### *Systemic Theories of Migration*

The second characteristic of the extant literature on U.S. immobility is that studies usually view migration as a feature of geographical areas. This approach examines the characteristics of an areal unit that influence its net immigration and emigration rates, such as percentages of current residents who are immigrants and/or emigrants. It is in essence a marginal approach that sums up (i.e., marginalizes) the migration flows from/to each areal unit across all destinations/origins to describe the overall mobility of each place. The marginal approach is empirically straightforward, and has unquestionably contributed to our understanding regarding the driving forces of migration by identifying the associations between demographic and economic features of an areal unit and the scale of its population inflows or outflows (e.g., Partridge et al. 2012; Treyz et al. 1993). Yet, migration - by definition, population moving from one place to another - is *inherently* relational,

having properties that cannot be reduced to the features of individual areal units. For instance, studies considering net in- or out-migration rates in isolation must choose either the sending or receiving area as focus of analysis (thereby obscuring the joint roles of areas as origins and destinations), or must merge in- and out- migration to obtain a net migration rate (which confounds inflows and outflows). Beyond the fact that every pairwise migration flow among sending and receiving areas depends on both the properties of the sender and the receiver, such studies are unable to account for relational factors, such as geographical proximity and political difference between areal units. Neither can this approach consider the interactions among migration flows, such as reciprocal population exchange ( $A \rightarrow B$  &  $B \rightarrow A$ ) arising from return migration. Probing such mechanisms requires a different theorization of the migration process, a systems theory of migration.

Such systemic thinking has a long tradition in migration studies under the umbrella of migration systems theory (MST, Bakewell 2014; Fawcett 1989; Kritz et al. 1992; Mabogunje 1970; Massey et al. 1999). A comprehensive theory that concerns the complex interactions among various elements related to migration, such as flows of people, information, (formal and informal) institutions, and strategies (Bakewell 2014), MST identifies *interconnectivity* as a key feature of migration. As de Haas (2010:1593) summarized, a migration system is “a set of places linked by flows and counter-flows of people, goods, services and information, which tend to facilitate further exchange, including migration, between the places.” The theoretical focus on flows *between* origin and destination suggests a relational analysis of migration, integrating push and pull factors in one single analytical framework (Lee 1966). Fawcett (1989) demonstrates this with a theoretical framework of “linkages” in MST, focusing on how various linkages between origin and destination shape the migration in between. Among the linkages Fawcett (1989:677) discusses, here we focus on the relational linkages, “derived from comparison of two places.” Instead of studying how a state’s or a county’s political climate influences its net marginal migration rate (e.g., Charyyev and Gunes 2019; Preuhs 1999), an analysis of relational linkages examines how the *difference* in political climates between counties influences the number of people migrating from one to the

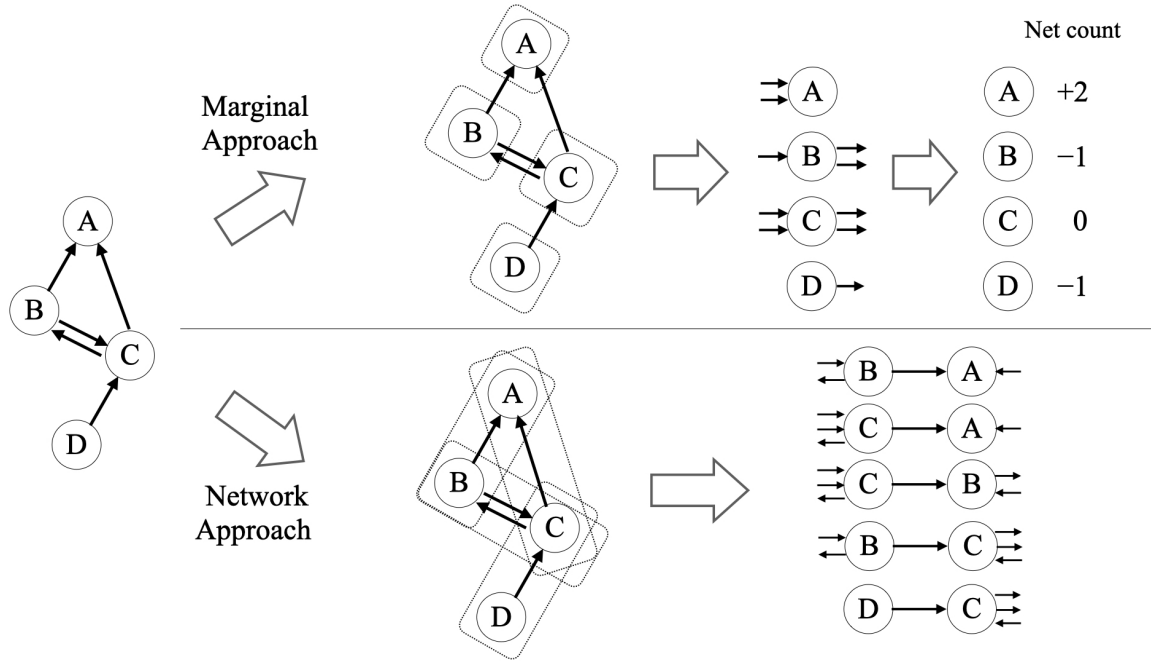


other.

Another critical implication from the interconnectivity feature of migration systems is the presence of internal dynamics of migration (Bakewell et al. 2016b; de Haas 2010; Mabogunje 1970). As Mabogunje (1970:16) put it, the migration system is “a circular, interdependent, progressively complex, and self-modifying system in which the effect of changes in one part can be traced through the whole of the system.” Similarly, Fawcett (1989:673) argued that the migration systems framework “brings into focus the interconnectedness of the system, in which one part is sensitive to changes in other parts.” This means that migration is not a pure product of exogenous social forces. It forms a system with endogenous processes, where one migration flow can promote or suppress another migration flow. For example, since migrants transmit information and social connections when they move, the migration flow from Arizona to Texas brings job information and personal contacts along, potentially inspiring migration in the opposite direction. Internal dynamics like this can lead to an endogenous accumulation of migration net of exogenous social and economic influences.

### *Migration Systems Through a Network Lens*

The insight of interconnectivity from MST resonates with that of social network analysis. Indeed, past research has employed social network analysis to study migration systems (Charyyev and Gunes 2019; Desmarais and Cranmer 2012; DeWaard et al. 2012; DeWaard and Ha 2019; DeWaard et al. 2020; Hauer 2017; Leal 2021; Liu et al. 2019; Nogle 1994; Vögtle and Windzio 2022; Windzio 2018; Windzio et al. 2019). This school of MST, called by Bakewell (2014) the “abstract system,” interrogates the macro-level migration patterns by analyzing migration networks consisting of localities (in network terms, *nodes*) and migration flows between each directed pairs of localities (in network terms, *edges*).<sup>3</sup> Network analysis effectively captures the two critical implications of MST, relational linkages and internal dynamics of migration systems, bringing new perspectives compared to the marginal approach of migration, commonly employed in studies of U.S. immobility. Rather than viewing localities/places as units of analysis, the network approach



**Figure 1.** Schematic illustration of the marginal approach versus the network approach

*Note:* The marginal approach takes geographical areas as units of analysis, and tends to condense the in- and out- migration flows into a single number about net migration rate/count of a geographical area. The network approach takes each migration flow between a directed pair of geographical areas as an analytical unit. This approach incorporates origin and destination in understanding their joint influence on migration flows; it also preserves the local structural properties of migration flows, allowing systemic patterns to be examined.

takes migration flows between places as analytical units. This perspective preserves information regarding emigration and immigration processes, enabling analysis of how characteristics of origin and destination *interact* to influence migration flows, a relational account of linkages in migration systems. The network approach also examines the internal dynamics of migration systems, by studying the dependence structure among migration flows. The dependence structure identifies how migration flows are associated with each other, net of the exogenous contexts such as the economic and political environments. Taking the above-mentioned example of reciprocity, the network approach measures whether and to what extent, an increase of one migration flow (e.g., Los Angeles to Baltimore) is associated an increase in its opposite flow (Baltimore to Los Angeles), net of other factors. The dependence structure can further go beyond a pair of places and describes how the whole network system of migration flows are interconnected, such as how the

migration inflows of Denver are associated with its outflows, which in turn serve as the inflows of another places, Dallas, Atlanta, etc. Figure 1 illustrates the network approach in contrast to the marginal approach.

While the network approach introduces unique perspectives overlooked by the marginal approach, its insights has not yet been fully appreciated. One notable characteristic of prior research on migration networks is the focus on the “diversity” rather than the “intensity” of migration flows (DeWaard and Ha 2019; Leal 2021; Vögtle and Windzio 2022; Windzio 2018; Windzio et al. 2019). In other words, extant research examines the *number* of migration flows rather than their *magnitudes*. This is associated with the practice of dichotomizing migration flows into two statuses, either no migrants versus at least one migrant, or few migrants versus many migrants (though Windzio (2018) and Windzio et al. (2019) divide them into more (5) statuses in some parts of their research). This approach is compatible with the common practice in social network research of approximating social relations by a binary form, facilitating the use of existing network theories and methods to describe the migration system. While analyzing the “diversity” of migration flows offers useful knowledge about the migration system, it ignores the rich information about the variation in migration magnitudes. The intensity of migration flows becomes a critical question when it comes to understanding population immobility. In particular, DeWaard et al. (2020) find that the decline of U.S. migration is not due to the decline in the diversity of migration flows (the number of county pairs with population exchange), but the decline in the intensity of migration flows (their average count of migrants). Studying the intensity of migration flows requires describing migration networks in a valued form, where the edges are not binary, but take quantitative values. Since the quantitative feature of migration intensity is critical in grappling with the question of population immobility, this paper bridges migration systems theory and recent advances in statistical and computational methods for valued network analysis (Huang and Butts 2024; Krivitsky 2012). We formally theorize the relational linkages and internal dynamics in the expressions of valued networks, developing a roadmap to quantitatively describe and test the interconnectivity of population flows.

On the side of migration systems, new theoretical insights are needed for studies of immobility. MST is not an exception from the mobility bias critique of migration theories (Schewel 2020). As de Haas (2010) argues, MST has historically focused extensively on migration-facilitating mechanisms that lead to the perpetuation of migration flows, but largely overlooked the migration-undermining mechanisms that lead to the decline of migration flows. Building on this critique, a line of theoretical and empirical research studies why some instances of pioneer migration drive the formation of migration systems while others do not, and the endogenous mechanisms that can undermine the migration system (Bakewell et al. 2012, 2016a; de Haas 2010). Bakewell et al. (2016a) further go beyond the MST framework, as they pursue the notion of incorporating scenarios where the migration systems fail to form or perpetuate. Unquestionably, this is a promising direction to further the theorization of migration dynamics. Yet, for our focus of internal migration in the contemporary U.S., the migration system has been in existence for generations, and is unlikely to vanish in the near future. Therefore, the migration system is still a useful research subject and perspective, where we explore the social mechanisms that immobilize population from migrating.

The network approach inspires us to consider population immobility from a relational perspective. We conceptualize the pattern of *segmented immobility*, that in a society where people cluster in geographical segments based on their cultural and political traits, immobility can occur due to people's tendency to avoid migrating towards places with divergent environments. By jointly incorporating origin and destination in an analytical framework, the relational perspective allows us to examine the influence of dissimilarity between counties on the magnitude of migrant populations moving between them, connecting population immobility with segregation and polarization. Apart from examining the pattern via a hypothesis testing lens, we further utilize the idea of "knockout experiments" broadly employed in the experimental sciences to directly quantify its contribution to immobility. Originating in biomedical research, a knockout experiment probes the functional role of a system component by removing or inactivating it, comparing normal system behavior with behavior when the component is "knocked out" (Hall et al. 2009; Vogel 2007). In

social sciences, knockout experiments are performed *in silico*, where researchers simulate the potential social outcomes when certain social forces were removed. The knockout experiment can be considered as a model-based thought experiment (*Gedankenexperiment*, Einstein et al. 1935), in which we predict the social outcomes of interest under a counterfactual scenario where certain social effects are inoperative. In our case, we compare the total number of migrants observed in the real world to that simulated when segmented immobility mechanisms are knocked out. This theoretical exercise allows us to leverage the power of modern, generative network models to gain insights into the functioning of the migration systems.

## **HYPOTHESES**

### *Relational Linkages: Political Segregation and Segmented Immobility*

Decisions about migration, a behavior aiming at improving life chances (Jasso 2011), typically come out of a comparison between place of departure and destination. Moving from current place of residence, will the destination be adaptive? One critical dimension in drawing an answer is the political environment of the origin and the putative destination communities. Rising political polarization has divided Americans along the party lines (Levendusky 2009), where social cleavage by political ideology extends to a growing array of public opinions (Baldassarri and Gelman 2008; DellaPosta 2020) and choice of lifestyles (DellaPosta et al. 2015), and has lead to segregated social networks and tensions in relationships such as familial interactions (Chen and Rohla 2018; DiPrete et al. 2011). This political alignment also happens across space, with distinct political consciousness across geographical regions, rural and urban lands, and local neighborhoods (Bishop and Cushing 2009; Cramer 2016; Hochschild 2018). Recent spatial analysis on partisan isolation reveals that a large fraction of American adults lives in places where almost no one in their neighborhood votes in a manner opposed to their own (Brown and Enos 2021). They also found that this pattern is prevalent nationwide and is a distinct pattern from segregation in other dimensions such as across racial lines. This state of affairs is also overtly recognized within American polit-

ical discourse, where media outlets routinely make distinctions between “red” (conservative) and “blue” (liberal) regions, and ascribe (correctly or not) a large body of cultural and political traits to both the regions and their inhabitants (Badger et al. 2018; Wallace and Karra 2020). To the extent that individuals are likely to both affiliate with the political culture of their area, and regard their opposites on the political spectrum with suspicion and even hostility (Iyengar et al. 2012, 2019), people may be unwilling to migrate between regions with differing political cultures. Even setting aside motivations arising from political culture, according to the public choice theory and the consumer-voter model, people should still be more willing to migrate to regions whose governments most closely match their own policy preferences (Dye 1990; Tiebout 1956), with those from solidly “red” areas preferring to move to other “red” areas, and likewise for those from “blue” areas. Empirical analyses using various data and methods generally confirm the existence of migration preference towards co-partisanship (Tam Cho et al. 2013; Gimpel and Hui 2015; Liu et al. 2019), though with some counter evidence (Mummolo and Nall 2016). Together they motivate the following hypothesis:

*Hypothesis 1.1: Ceteris paribus, the more dissimilar counties are in their average political orientation, the lower the migration flow between them.*

The limited population exchange between geographical segments with dissimilar social environments, or what we call *segmented immobility*, may not be unique to the political dimension, but would rather be a pervasive pattern arising from people’s evaluation of places along multiple dimensions. One of the underlying mechanisms that can lead to such a pattern is homophily. Homophily refers to people’s tendency to be connected to and interact with those similar to themselves in various characters such as racial and ethnic identity, religious belief, political ideology, personality, and normative inclination like altruism (DiPrete et al. 2011; Leszczensky and Pink 2019; McPherson et al. 2001; Moody 2001; Smith et al. 2014; Wilson et al. 2009). Homophily occurs not only within personal networks, but is also a spatial phenomenon, where people tend to live close to others with similar racial identity, economic background, or political ideas (Bishop and Cushing 2009; Massey and Denton 1993; Intrator et al. 2016). A social process that can give

rise to this spatial pattern is that residents choose to migrate towards places where people similar to them concentrate, but avoid destinations with identities different from their own (Crowder et al. 2012; Massey et al. 1994b; Schelling 1969). Although literature about this residential sorting process focuses primarily on mobility among neighborhoods in urban areas, we argue that a similar process may also work at a larger scale. When choosing a county to reside in, people may favor places with a significant presence of their co-ethnics and those that host like-minded residents. Likewise, opportunities to migrate may be turned down if they would lead to settings in which the mover would find themselves socially isolated or targets of discrimination.

Segmented immobility can also arise in more subtle ways: even if individuals do not avoid living with dissimilar others, they may exclude potential migration destinations that are not able to offer the lifestyle and cultural consumption they are used to. Moving from Manhattan to rural Texas, the New Yorker would miss the coffee shop at the street corner, while a Texan migrating in reverse might feel nostalgia for the country music scene back home. Hence, migration between rural and urban areas, and across culturally different states is likely to be disfavored. Racial demographics can also be a determinant of the cultural and economic conditions of a place, where a racially diversified area not only offers a diversity of cultural affordances (as reflected by cuisines and music genres, for example), but also provides vital economic opportunities and ethnic capital for ethnic minorities (Fernández-Kelly 2008; Lee and Zhou 2017; Zhou 1992). Similarly, migrants from rural counties might find themselves excluded from jobs in urban areas because they demand skills hard to obtain in their rural hometown, potentially leading to circulation of poor rural migrants among non-metropolitan counties (Lichter et al. 2022). These together suggest an economic dimension to segmented immobility, in which migration between dissimilar places is suppressed when these places have different economic structures, making it difficult for migrants to utilize human capital accumulated in their place of origin. As services, cultural activities, and modes of production become specialized to a local social ecology, those adapted to both producing and consuming within that ecology will find it increasingly difficult to utilize opportunities in ecologically distinct localities. Together, these mechanisms lead to the following hypotheses:

*Hypothesis 1.2: Ceteris paribus, the more dissimilar counties are in their levels of urbanization, the lower the migration flow between them.*

*Hypothesis 1.3: Ceteris paribus, the more dissimilar counties are in their racial compositions, the lower the migration flow between them.*

The hypothesis of segmented immobility is based on the assumption that most residents and migrants identify themselves with their current residence, which is also the place of departure. However, if we were to suppose that the majority of the migrating population moved to *escape* their current residence in favor of one more to their liking, then migration flows would preferentially occur between dissimilar areas; this would lead to “mobility across segments,” in contrast to “segmented immobility.” This type of process was proposed by Tiebout (1956) as a mechanism of political sorting, and at the micro-level similar processes have been occur in personnel turnover (Krackhardt and Porter 1986) and cascade-like relocation phenomena (Schelling 1978). We contend that such sorting flows are unlikely to be the major force of the contemporary internal migration in the United States. This is because research has not documented substantive social changes that drove massive redistribution of American population since the fading of the Great Migration of Black Americans in 1970s (Sharkey 2015; Tolnay 2003), and the continuing decline of internal migration for the past decades seems to suggest a scenario of equilibrium, or “an inflection point” (Molloy et al. 2011: 173). Analyses of voting behaviors also reveal that internal migrants tend to hold political orientations consistent with those of their origins (Preuhs 2020). Nevertheless, we consider it as a competing hypothesis to the segmented immobility hypotheses above, and will directly test them in our analysis.

### *Internal Dynamics: Reciprocity and Perpetuation*

The network approach also brings the opportunity to formally examine the interrelationships among migration flows themselves, thereby revealing the internal dynamics of the migration system. This is particularly true for the valued network models used here, which allow us to examine quantitative questions that go beyond the simple presence or absence of migration. Here, we focus on



several mechanisms motivated by prior theory on migration behavior at the micro-level, which lead to hypotheses regarding interdependence among macroscopic migration flows.

We begin by considering the relationship between one migration flow (e.g., from Seattle to Austin) and its opposite flow (e.g., from Austin to Seattle). As has been argued by the transnationalism school in the context of international migration, migration is not a one-way process, but an enduring reciprocal exchange of people, goods, and cultures between sending and receiving countries (Schiller et al. 1995; Waldinger 2013). These same mechanisms could also apply to movement within countries: in his classic work, Ravenstein (1885:187) documented the “universal existence” of “counter-currents of migration” between counties in the United Kingdom, where population not only moved from agricultural areas to commercial and industrial areas, but each of these migration currents corresponded to a current running in the reverse direction. Considering that migration control policies suppress the circulation of international migrants between states (Czaika and de Haas 2017; Massey et al. 2016), we expect even stronger reciprocity of migration flows in the context of internal migration in the U.S., where there is no state control over migration. The reciprocity can arise from the sharing exogenous properties of the bidirectional flow; for example, geographical proximity is a driver of reciprocal population exchange, as it facilitates migration in both directions. Nevertheless, we argue that reciprocity is also an internal dynamic of the migration flow system, such that net of exogenous factors, a larger migration flow in one direction is still associated with a larger migration flow in the opposite direction.

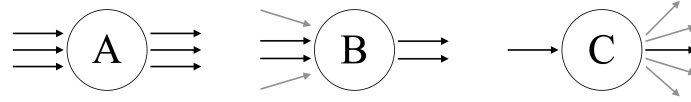
The endogenous, systemic pattern of reciprocity could result from at least two micro-mechanisms in the American migration system. First, migration in one direction actively motivates the flow in the opposite direction. Migrants bring information and social connections from their origin to destination, inspiring and facilitating migration in the opposite direction. Second, return migrants participate in flows in both directions, contributing to the positive association between the pair of flows. For example, Spring et al. (2021) find family ties to be a decisive factor for people separated from their spouses or cohabiting partners to return to their hometowns. von Reichert et al. (2014a,b) show that migrants returning from urban to rural areas are mainly driven by social

connections rather than economic opportunities, and they usually bring people in their family network along when they return. Given the plausibility of both mechanisms, we posit the following macro-level hypothesis:

*Hypothesis 2.1: Ceteris paribus, the flow of migration from county A to county B increases with the flow of migration from county B to county A.*

As is implied above, an important feature underlying the macro-level pattern of reciprocity is the presence of (interpersonal) migrant networks that link persons in the sending and receiving regions, so as literature on transnationalism points out (Lubbers et al. 2020; Mouw et al. 2014; Verdery et al. 2018). Migrant networks, according to the definition of Massey et al. (1993:448), “are sets of interpersonal ties that connect migrants, former migrants, and nonmigrants in origin and destination areas through ties of kinship, friendship, and shared community origin.” We have argued that, theoretically, migrant networks should contribute to the reciprocity of migration-flow networks, by migrants bringing resources to destination and triggering population moving in the opposite direction, and by motivating return migrants moving between regions in both directions. Yet, reciprocity is not the only pattern that emerges from migrant networks. As the cumulative causation theory argues, the formation and development of migrant networks are a key contributor to the perpetuation of migration flows, which suggests the presence of inertia (aka. a positive association) of the same migration flow over time (Massey 1990; Massey et al. 1993). Specifically, migrants not only bring information and social connections of origin to their destination, triggering migration in reverse, but also take those kinds of resources from destination back to their origin, by returning home or via communication with nonmigrants back home; this lowers the costs and potentially raises the aspiration of migrating to the same destination, making future migration more likely to happen (Garip 2008; Garip and Asad 2016; Liang et al. 2008; Liang and Chunyu 2013; Lu et al. 2013; Massey et al. 1994a; Palloni et al. 2001). Therefore, we hypothesize the perpetuation of migration flows in the system:

*Hypothesis 2.2: Ceteris paribus, the flow of migration from county A to B increases with the past flow of migration from county A to county B.*



**Figure 2.** Waypoint Flows

*Note:* County A, B and C have the same number (six) of associated migration events, but their levels of equality in the in- and out-migration flows vary. This is reflected on their volumes of waypoint flow, three for the most equal County A, two for the medium equal County B, and one for the least equal County C.

### *Waypoint Flows*

We now turn to the internal dynamics at the level of triads, i.e., among three localities (Davis and Leinhardt 1972). Specifically, we examine the *waypoint structure* in the migration flow networks. Similar to a layover airport that mainly serves connecting flights, the “waypoint” is a place where its scales of migrant inflows and outflows are similar to each other. Demonstrated in Figure 2, County A, B, C have the same amount of associated migration events in total (six), but their distributions of immigration and emigration are different. County A is an example of waypoint, where inflows and outflows are evenly distributed, while County C is a counter-example that has few inflows but many outflows, and County B is in between. The difference can be represented by the measure of *waypoint flow*, which is the total amount of migration flows moving in and out of a focal place. When we hold constant the total number of migration events, a high volume of waypoint flow represents a high level of equality between their inflows and outflows. In Figure 2, the volume of waypoint flows for County A, B, C are three, two, one, respectively, indicating that County A has the most balanced inflows and outflows, followed by B and C.

Waypoint flows can arise from chain-like migration processes (Leal 2021), such as stepwise migration and relay migration. Stepwise migration refers to movements of migrants that pass through at least one waypoint before reaching the final destination (Conway 1980). Originally theorized in the classic piece of Ravenstein (1885), stepwise migration has been widely documented to happen under various social contexts (Freier and Holloway 2019; Paul 2011, 2017; Riddell and Harvey 1972), including internal migration in the United States (DeWaard et al. 2016). Stepwise

migration usually happens when the final destination is not directly reachable because of the high financial burden or the hardship in acquiring visas for international migration; migrants respond to this challenge by first migrating to waypoints that facilitate their accumulation of capital of various kinds before moving to their ultimate stop (Paul 2011). Another migration process that gives rise to waypoints is relay migration, where exodus of local residents leave vacancies in the labor market that attract inflows of migrants (Durand and Massey 2010). Relay migration can also happen in the reverse order, where the influx of migrants triggers outflows of local residents (Leal 2021). The key difference between stepwise migration and relay migration is that the former is about the same migrant taking a multiple-step move, but the latter involves different populations participating in the inflows and outflows of waypoints.<sup>4</sup> The two processes are not distinguishable in aggregate migration flows, but both reflect the interconnectedness of the migration system, where the change of one migration flow could alter another via their shared connection at the waypoint.

While existing literature has studied the migration processes that can generate waypoint flows, less is known about their prevalence in the migration systems. This knowledge gap drives us to further theorize chain-like migration processes by considering them against other migration processes. Since migration is an arduous undertaking with substantial risks, costs and barriers (Carling and Schewel 2018; Liang et al. 2008; Schewel 2020), prolonging one-step migration into stepwise is not a desirable choice unless necessary. Compared to international migration, internal migration in the U.S. is usually more affordable and less constrained by state regulations; an American internal migrant is thus less likely to opt for stepwise migration than a Filipino who wishes to settle in Spain. Relay migration is not a universal pattern, either. It requires substantial inflows or outflows that can alter the local labor and housing market or socio-political contexts to trigger further migration flows. This means that waypoint flows arising from relay migration is conditioned on uncommon incidents such as major economic shocks or environmental disasters that bring mass population movements.

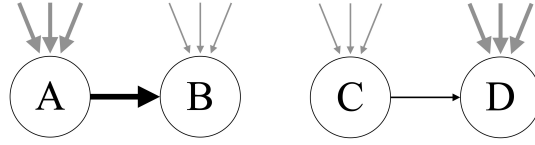
Moreover, a *deficit* in waypoint flows can also be a structural signature of inequality in migration flow networks, where the majority of counties either receive many migrants but send few, or

send many migrants but receive few. This imbalance between in- and out-migration flows can arise when the difference in the level of attractiveness across places remain unaccounted for; in this case, a county is either popular so to attract and retain migrants, or the reverse. A lack of waypoint flows can also occur endogenously. For instance, potential migrants may take current levels of migration rate as social or economic signals about the long-term desirability of an area, and adjust their own decisions accordingly. This tendency creates a feedback loop in which influx of migrants to an area leads potential out-migrants from the area to instead remain, which in turn feeds an imbalance between in- and out-migration ( $in > out$ ) that motivates yet more potential migrants to move in. By turns, this same mechanism may lead to a Schelling-like exit cascade (Schelling 1978), in which an initial out-migration shock both encourages further exit from those now in the location and makes the location appear less-desirable to potential in-migrants, thus leading to poorer in/out balance ( $in < out$ ), and further net out-migration.

Clearly, then, there are interesting and plausible hypotheses in both directions. For simplicity, we hypothesize a high-waypoint scenario, reflected by a balanced distribution of inflows and outflows:

*Hypothesis 3: Ceteris paribus, the inflows of migration to a county increase with its outflows.*

It should be noted that the waypoint flow is a network structure related to but distinct from the transitive hierarchy studied in some international migration network research (Leal 2021; Windzio 2018). Both are triadic structures concerning migration flow among three places  $(i, j, k)$ . The waypoint flow is the backbone of the transitive hierarchy, as the former considers migration flows of  $i \rightarrow j$  and  $j \rightarrow k$ , while the latter involves the co-presence of  $i \rightarrow k$  flow. This means that networks with a lack of waypoint flow will have few closed transitive triads  $(i \rightarrow j, j \rightarrow k, i \rightarrow k)$ .<sup>5</sup> We thus focus on the more fundamental waypoint flow structure to explore the more basic form of endogenous mechanism in the migration network.



**Figure 3.** Hypothesized relation between internal and international migration

*Note:* vertical grey arrows denote international immigration flows and horizontal dark arrows denote internal migration flows. Arrow width denotes the magnitude of migration flows. According to the hypothesis of Frey (1995a), larger population are expected to migrate from County A that has high immigrant inflows towards County B that has low immigrant inflows, while less population would leave County C that has low immigrant inflows towards County D that has high immigrant inflows, net of other factors.

### *Internal Migratory Response to Immigration*

Lastly, this paper considers the relationship between international migrant (i.e., immigrant) inflows and internal migrant flows in the United States. Debates about the impact of immigration on internal migration provoked much research in 1990s, which provided insights about the demographic and economic influence of immigration, the structure of labor markets, and the social cohesion of American society. Frey (1995a) hypothesized that immigration to the U.S. would lead to demographic balkanization, in which immigrant inflows trigger outflows of internal migrants and deter their inflows. Figure 3 visualizes this hypothesis from the perspective of internal migration flows, where larger population are expected to migrate from County A that has high immigrant inflows towards County B that has low immigrant inflows, while less population would leave County C that has low immigrant inflows towards County D that has high immigrant inflows, net of other factors. This mechanism was proposed to lead to a “balkanized” regionalization of the U.S., with immigrants and natives increasingly segregated in different regions.<sup>6</sup> Empirical findings were inconclusive about the relationship between internal and international migration flows, with some supporting evidence for Frey’s (1995a) hypothesis (Borjas 2006; Frey 1995a,b; White and Liang 1998), and other opposing evidence (Card 2001; Kritz and Gurak 2001; Wright et al. 1997). This paper revisits this debate with new data about migration in 2010s of all U.S. counties. Following Frey’s (1995a) proposal, we hypothesize, from the perspective of internal migration flows, that:

*Hypothesis 4: Ceteris paribus, an internal migration flow increases with international immigration inflow in the sending county, but decreases with international immigration inflow in the receiving county.*

## DATA AND METHODS

### *Valued TERGMs*

We use the valued temporal exponential-family random graph models (valued TERGMs) to study the intercounty migration-flow network within the United States. Exponential-family random graph models (ERGM) offer a flexible framework that describes the probability of observing certain network structure as a function of their nodes' covariates, edges' covariates, and the dependence structure among edges (Hunter et al. 2008b; Wasserman and Pattison 1996). This empowers us to simultaneously model the characteristics of areal units (nodes' covariates), the relational linkages (edges' covariates), and the internal dynamics (dependence structure) hypothesized to characterize migration-flow networks. Previous research has employed ERGMs in a wide range of social network settings, including friendship networks in schools (Goodreau et al. 2009; McFarland et al. 2014; McMillan 2019), inmate power relationships in prison (Kreager et al. 2017), collaboration networks in firms (Srivastava and Banaji 2011), online social networks (Lewis 2013, 2016; Wimmer and Lewis 2010), and various types of gang networks (Lewis and Papachristos 2019; Papachristos et al. 2013; Smith and Papachristos 2016). While most studies model social relations as binary networks (i.e., encoding only whether or not relationships exist), it is more accurate and informative to model migration-flow systems as valued networks, where edges represent the size of population migrating between county pairs. Although valued ERGMs (VERGMs) are to date less well-studied than binary ERGMs, we employ the count-data ERGM framework of Krivitsky (2012) to capture migration rates in a quantitative fashion. Our model also incorporates temporal effects (the perpetuation pattern), making it a valued temporal ERGM, or valued TERGM).

We detail the model setup, computation methods and procedures in Part B of the supplement.

We also develop and report a model adequacy check for VTERGMs, detailed in Part D of the supplement.

### *Knockout Experiments*

Exploiting our ability to quantitatively model the magnitude of migration flows using VTERGMs, we perform *in silico* “knockout experiments” to show the impact of modelled social mechanisms in influencing the size of the migrant population, tackling the question of how particular social forces give rise to immobility. Originating and widely used in the experimental sciences (Hall et al. 2009; Vogel 2007), this way of thinking has also been applied in the social sciences (e.g., Han et al. 2021; Lakon et al. 2015; Xie and Zhang 2019), especially in the context of agent-based modelling (Miller and Page 2009). For social science research, the knockout experiment can be considered as a model-based thought experiment (*Gedankenexperiment*, Einstein et al. 1935), where we use models to predict social outcomes of interest (e.g., total number of migrants) under a counterfactual scenario where certain social mechanisms are removed (e.g., the political segmentation effect) while other factors are held constant. This approach is particularly powerful for nonlinear, systemic models like those used here, where seemingly small, local effects can have global consequences.

Our knockout experiments are performed as follows. Starting with a VTERGM calibrated using empirical migration data, we compute the total expected number of intercounty migrants when either the political segmentation mechanism (*per se*) or all of the three segmentation mechanisms (jointly) are knocked out, and compare this number with the observed migrant population size. The differences in total migrant population between these scenarios thus offer an insight about the scale of mobility suppression from these segmentation mechanisms - i.e., if we could “turn them off,” what would we hypothetically expect to see? The counterfactual scenario was simulated by the Markov chain Monte Carlo (MCMC) algorithm based on the network model with zero coefficient values for the specified knockout social effects.<sup>7</sup> Since the network model specifies the dependence structure between migration flows, it accounts for both direct impacts of the segmentation between each county pair on their own migration flows, and the indirect impact arising from



the internal dynamics of migration systems that spillover this exogenous impact. It thus offers a systemic depiction of the segmented immobility pattern.

## *Data*

We analyze the inter-county migration flow data for from the American Community Survey (ACS). As a political unit with reliable demographic and economic data, counties serve as a level of geographical area that effectively describes the social contexts of residents such as political environments and rurality (Lobao and Kelly 2019; Mueller and Gasteyer 2023; Schroeder and Pacas 2021). Movement across a county boundary is a frequently-used definition of internal migration in the literature (Brown and Bean 2016; DeWaard et al. 2020; Hauer 2017; Partridge et al. 2012). Administered by U.S. Census Bureau, ACS surveys respondents' location of residence one year ago and estimates the population size that migrated between each pair of counties each year.<sup>8</sup> Their released data reports the averaged annual migrant counts in a five-year time window in order to have enough monthly samples for reliable estimation at the inter-county level. The outcome of interest is the count of migrant population flowing between 3,142 counties in the United States during 2011-2015.

The explanatory variables are from 2010 United States Census and ACS 2006-2010. Specifically, the intercounty distance was calculated based on the 2010 Census by National Bureau of Economic Research (2016). We use presidential election turnout in 2008 to indicate the political climate of each county (MIT Election Data and Science Lab 2018). Data sources for each covariate are listed in Part A of the supplement.

## *Variables*

*Dependent edge variable.* The model predicts the count of migrants moving between each directed pair of counties during 2011-2015 from the American Community Survey. Because the count-valued ERGM effectively operates through a logarithmic link (see Krivitsky 2012), we are able to directly predict untransformed migrant counts in the model.

*Dissimilarity score for segmented immobility.* The segmented immobility thesis contends that less migration happens between places with different political climates, levels of urbanization, and racial compositions. To test the hypotheses, we measure the dissimilarity within each pair of counties along these dimensions as edge covariates for migration flows.<sup>9</sup> For difference in political climates, we follow Liu et al. (2019) and calculate the absolute difference in percentage of votes for the Democratic candidate in the 2008 presidential election, a behavioral measure of partisanship.<sup>10</sup> For levels of urbanization, we calculate the absolute difference in percentage of population residing in rural areas, a standard urbanization measurement reported in 2010 Census. For racial/ethnic composition, we use a function of the sum of absolute differences in population share for each racial category. Formally, we describe relationship between counties  $A$  and  $B$  by

$$R_{AB} = \frac{1}{2} \sum_{i=1}^n \left| \frac{P(A)_i}{P(A)} - \frac{P(B)_i}{P(B)} \right|$$

where  $R_{AB}$  is the dissimilarity score of racial composition between county  $A$  and county  $B$ ,  $P(A)$  is the total population size of county  $A$  and  $P(A)_i$  is the population size of the  $i$ -th racial group in county  $A$ . We follow the Census to consider the following five racial/ethnic categories, Hispanic or Latino, Non-Hispanic Black or African American, Non-Hispanic Asian, Non-Hispanic White, and population with the other racial identifications. The difference is divided by two to make the theoretical value of the score range from 0 to 1. The higher the dissimilarity score, the more different the two counties are in the measured dimension, and the less migration is expected according to the hypotheses.

*Network covariates.* We utilize the mutuality statistic in the `ergm.count` R package to measure reciprocity in migration flows (Krivitsky and Butts 2013).<sup>11</sup> A positive coefficient for indicates reciprocity within the network, such that a large migration flow is more likely to have a larger counter current rather than a smaller one, *ceteris paribus*.

The model also includes the number of migrants in the past 5-year window during 2006-2010 in log scale from ACS as an edgewise covariate, to account for the association of migration flows

over time, utilizing the temporal feature of TERGMs. A positive coefficient for this term suggests the perpetuation of migration flows over time, while a negative coefficient suggests negative dependence between past and present flows.

Waypoint flow is captured by the summation of the volumetric flow for each county in the network. Intuitively similar to the notion of the flow volume “through” or “across” an areal unit in the field of fluid mechanics, the flow associated with a given unit is the minimum of its total inflows and its total outflows.<sup>12</sup> A positive coefficient for the flow term indicates that the observed network has larger volumes of waypoint flows than would be expected given all other mechanisms and covariates specified in the model, suggesting a relatively equal distribution of in- and out-migration flows across counties, and a negative coefficient would indicate otherwise.

To examine the relationship between internal and international migration flows, for each inter-county migration flow, the model measures its associations with the total immigrant inflows of its sending and receiving counties in the same time window (2011-2015). The international immigrant population is transformed by taking the natural logarithm.

*Demographic covariates.* The model also accounts for areal characteristics that might influence intercounty migration. These include demographic characteristics of the sending and receiving counties, from basic geo-demographic statistics to demographic compositions.

Classic models from spatial econometrics (a.k.a. the gravity model) suggest that migration rates are positively associated with the population sizes of the sending and receiving regions, but negatively associated with their distance, with a general power law form (Boyle et al. 2014; Poot et al. 2016; Zipf 1946, 1949). Such models can be expressed by a linear combination of population and distance in the log space. Formally,

$$\log(M_{AB}) = \beta_0 + \beta_1 \log(P_A) + \beta_2 \log(P_B) + \beta_3 \log(D_{AB}) + \varepsilon$$

where  $M_{AB}$  is the migration volume from  $A$  to  $B$ ,  $P$  is the regional population,  $D$  is the inter-regional distance,  $\beta$  is a covariate vector, and  $\varepsilon$  is the residual. Almquist and Butts (2015) suggest that this

may arise from the volume of interpersonal contacts between regions, which also frequently scales in power law form. Although we do not use a regression model of this type here, we emulate this class of effects within our own model by incorporating (1) the log populations for the sending and receiving counties and (2) the log distance between counties (in kilometers) as predictors of inter-county migration rates; this means that our models can be considered as an extension of the gravity model. We also include population densities of sending and receiving counties (in thousand people per squared-kilometer), since Cohen et al. (2008) has shown that population density is a critical factor in predicting international migration flows. We use data from the 2010 Census for the covariates listed above.

For demographic composition, the model first considers the age structure of sending and receiving counties, as Kim and Cohen (2010) found that migrants are more likely to leave younger countries towards older countries in the context of international migration. Using the 2010 Census, the potential support ratio (PSR) equals to the ratio of population aging 15-64 over population aging 65+, which is the inverse of dependency ratio in demography literature; the higher PSR, the younger the population.

Racial composition could influence the mobility of population as well, as extant literature found different patterns of internal migration between racial groups (Crowder et al. 2012; Sharkey 2015). Hence, besides the dissimilarity of racial composition between counties, we also consider the racial composition of the sending county to account for the varying mobility of different groups, as measured by the proportion of each racial category in the population.

*Economic covariates.* Economic structures of origins and destinations could potentially influence their migration flows. Since renters on average are more mobile than house owners (Frey 2009; Molloy et al. 2011) even after controlling for demographic and socioeconomic factors (Jia et al. 2022), the model includes the percentages of housing units occupied by renters for both origin and destination, using 2010 Census data. The model also controls the percentage of population with a college degree using the 2006-2010 ACS. This is because human capital may offer greater ability and opportunities for migration, and previous analysis found that population with higher

education attainments have higher migration rates in the U.S. (Frey 2009).

Neoclassical economic theory predicts that people migrate towards economic opportunities (Massey et al. 1993; Todaro 1976). The theory also predicts that regions with more economic opportunities will send more migrants, since their population have more capital to finance their migration (Massey and Espinosa 1997). We thus include the unemployment rate of the origin, and the difference in the unemployment rate between the destination and the origin. In combination of neoclassical economic theory and the aspiration-ability model (Carling 2002), we hypothesize that more migration will come from counties with lower unemployment rate given their greater ability to move, and more migration will happen when the destination has lower unemployment rate than the origin, offering more economic opportunities and higher aspiration for migration. Similarly, the models incorporate the logarithm of median monthly housing costs of the origin and the difference in log housing costs between destination and origin.

*Geographical covariates.* Besides distance between counties, the model also controls for regional differences in mobility. Previous research found that migration rates and their trends in different parts of America vary significantly (Frey 2009). We believe that the regional difference may not be fully explained by difference in social contexts indicated by the covariates above. Dummy variables are created to indicate whether the origin and destination is in the West, the Midwest, the South, with the Northeast as the reference group, based on the definition of U.S. Census Bureau (2013).

Administrative boundaries are likely to influence migration flows as well. Charyyev and Gunes (2019) found that, marginally speaking, the majority of inter-county migration in the U.S. happens within a state, and in this paper we further examine whether state boundary influences migration flows after controlling for distance and dissimilarity between counties. Intrastate intercounty migration could be more prominent than cross-state migration because compared to intrastate migration, the cross-state migration creates extra burdens ranging from adaptation to unfamiliar legal and cultural environments, to navigation of administrative procedures such as change in occupational licensing for workers in certain occupations (Johnson and Kleiner 2020). Yet, the opposite

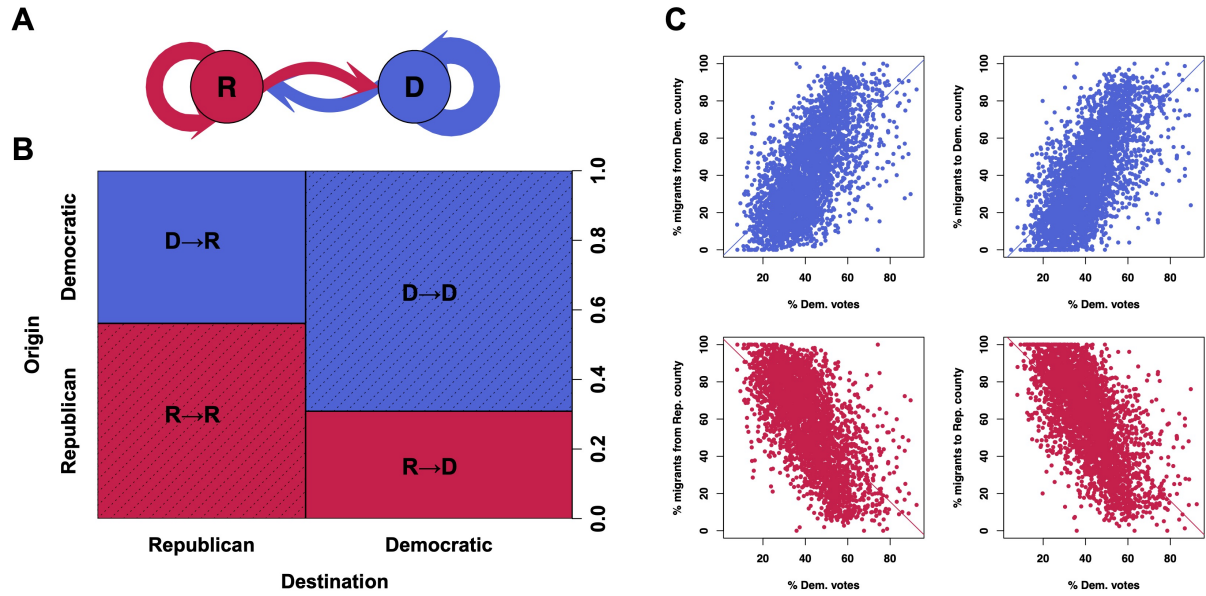
hypothesis is plausible under the consumer-voter model, which contends that people vote by their feet (Dye 1990; Tiebout 1956); as means of pursuing favorable policies, cross-state migration is more effective if people migrate to seek lower tax rates or more welcoming policies and climates for immigrants (Preuhs 1999; Schildkraut et al. 2019). The model creates a dummy variable indicating whether the two counties are affiliated with the same state. A positive coefficient would suggest that intrastate intercounty migration is more prominent, and a negative coefficient suggests that inter-state migration is more prominent.

*Variable Setup.* We report two models in the following results section. The first model contains every covariate except the rural dissimilarity score, which is later included in the second model, the full model. Since the level of urbanization is strongly associated with their political environment, comparison between the two models could reveal how much of the total effect of political dissimilarity might be explained by their difference in the level of urbanization. Besides the sum term serving as an intercept, we add to models a term that counts the number of nonzero dyads of the network to account for the zero-inflation of migration flow data (Krivitsky and Butts 2013). Its negative coefficients in Table 1 indicate the sparsity of migration flow network, that a county pair is more likely to have no migrants moving between than otherwise, even after controlling for all the covariates in the model. Summaries of descriptive statistics and data sources are attached in Part A of the supplement.

## RESULTS

### *Bivariate Analyses of Migration and Political Division*

To explore the pattern of segmented immobility by political orientation, we first perform bivariate analyses between intercounty migration and political division, as visualized in Figure 4. We divide counties into two broad groups, Democratic counties and Republican counties. Democratic counties are counties where the Democratic candidate (Obama) received more votes than the Re-



**Figure 4.** Immobility from political division

*Note:* The sociogram (A) represents the magnitude of migration flow within and between Democratic counties (node D in blue) and Republican counties (node R in red), which is proportional to the width of the edge. The spineplot (B) represents the magnitude of migration flow within and between the two groups by the area of each block. The shaded blocks represent migration within each group. Scatterplots (C) show the relationship between percentage of Democratic votes in 2008 of a county and the composition of its in-migrants and out-migrants. The lines are fitted bivariate linear regression lines.

publican candidate (McCain) in the 2008 presidential election, and vice versa for the Republican counties. The sociogram in Panel A of Figure 4 visualizes the magnitude of migration within and between Democratic and Republican counties, which is proportional to the width of edges. The sociogram shows that migration flows within each group has thicker edges than flows between, suggesting that more migration happens from one Democratic county to another, or from one Republican county to another, than between a Democratic county and a Republican county. The spineplot in Panel B represents the magnitude of migration flow within and between groups by the area of each block. The shaded blocks are migration happening within Democratic or Republican county groups, suggesting again that more migration happens on either side of the party line than across it. The color of each block indicates whether the origin of the migration flow is from a

Democratic (blue) county or a Republican (red) county. The spineplot indicates that only 31% of the migrants moving into a Democratic county come from a Republican county, and just 44% of the migrants moving into a Republican county come from a Democratic county.

Panel C of Figure 4 visualizes the relationship between the percentage of the Democratic votes in the 2008 election and the composition of the in-migrants and out-migrants for each county. The upper left panel shows that the higher the Democratic vote in 2008, the larger the proportion of migrants coming from a Democratic county, and the smaller the proportion of migrants coming from a Republican county, as shown in the lower-left panel. Similarly, the right-hand column suggests that a larger share of 2008 Democratic votes within a county is associated with a larger proportion of out-migrants moving to a Democratic county, and a smaller proportion to a Republican county. Overall, the figures reveal a clear and strong pattern of political sorting, where less population migrate between counties with distinct political environments than those with similar political environments.

### *Segmented Immobility*

The bivariate analysis is suggestive that intercounty migration is immobilized by political divisions in the United States. We further examine this using VTERGMs that incorporate the demographic, economic, geographical and political factors at the county and inter-county levels, together with explicit specifications of internal dynamics of migration systems. Table 1 displays the results. Model 1 suggests that, holding all other factors constant, a larger difference in political environments between counties predicts less migration between them. Since the political environment is associated with the level of urbanization of a county (Cramer 2016), Model 2 further includes the dissimilarity of urbanization between counties. From Model 1 to Model 2, the effect size of political dissimilarity becomes modestly smaller, suggesting that the effect of political difference can be partly (but not completely) explained by their difference in the level of urbanization. The smaller BIC of Model 2 further indicates that difference in the level of urbanization is effectively explaining the variation in the magnitude of migration flows. Nonetheless, in Model 2, larger political dissimilar-



ity is still a statistically significant predictor of less migration between counties, offering empirical evidence for Hypothesis 1.1. Holding other factors constant, a pair of counties with 10% larger difference in 2008 voting outcome is expected to have 2.5% (i.e.,  $[1 - \exp(-0.256 \times 10\%)]$ ) fewer migrants than another county pair. Similar to political segmentation, Model 2 also reveals that larger differences in levels of urbanization and racial compositions of two counties predict fewer migrants moving between, holding other factors constant, lending support for Hypotheses 1.2 and 1.3. The VTERGM results do suggest that migration is inhibited between places with dissimilar political contexts, levels of urbanization, and racial compositions.

**Table 1.** Valued TERGMs for Inter-county Migration Flows, 2011-2015

	Model 1		Model 2	
	Estimate	SE	Estimate	SE
<i>Segmented Immobility</i>				
Political dissimilarity	-.368***	.007	-.256***	.007
Rural dissimilarity			-.399***	.004
Racial dissimilarity	-.361***	.006	-.217***	.006
<i>Network Patterns</i>				
Mutuality	.054***	.002	.045***	.002
Log(past migrant flow)	.303***	<.001	.300***	<.001
Waypoint flow	-.014***	.001	-.015***	.001
Destin.log(immigrant inflow)	.062***	.001	.056***	.001
Origin.log(immigrant inflow)	.040***	.001	.035***	.001
<i>Demographics</i>				
Destin.log(population size)	.351***	.002	.351***	.002
Origin.log(population size)	.370***	.002	.373***	.002
Destin.log(population density)	-.077***	.001	-.083***	.001
Origin.log(population density)	-.062***	.001	-.069***	.001
Destin.PSR	.018***	.001	.017***	.001
Origin.PSR	.013***	.001	.013***	.001
Origin.P(White)		(reference group)		
Origin.P(Hispanic)	-.012	.007	-.064***	.007
Origin.P(Black)	.147***	.008	.117***	.008
Origin.P(Asian)	.408***	.020	.467***	.020
Origin.P(other race)	1.031***	.015	.993***	.015
<i>Economics</i>				
Destin.P(renter)	.405***	.011	.348***	.011
Origin.P(renter)	.507***	.012	.476***	.012
Destin.P(higher education)	.327***	.011	.359***	.011

**Table 1.** (continued) Valued TERGMs for Inter-county Migration Flows, 2011-2015

	Model 1		Model 2	
	Estimate	SE	Estimate	SE
Origin.P(higher education)	.157***	.012	.153***	.012
Difference.log(housing costs)	-.135***	.004	-.153***	.004
Origin.log(housing costs)	-.248***	.005	-.277***	.005
Difference.P(unemployment)	-1.305***	.040	-1.300***	.040
Origin.P(unemployment)	-3.039***	.052	-3.012***	.052
<i>Geographics</i>				
Log(distance)	-.563***	.001	-.568***	.001
Same state	.501***	.002	.510***	.002
Northeast	(reference group)			
Destin.South	.258***	.003	.253***	.003
Origin.South	.047***	.003	.046***	.003
Destin.West	.384***	.004	.374***	.004
Origin.West	.193***	.004	.184***	.004
Destin.Midwest	.203***	.003	.197***	.003
Origin.Midwest	.085***	.003	.080***	.003
<i>Baseline</i>				
Sum	-1.609***	.040	-1.193***	.040
Nonzero	-13.966***	.028	-13.917***	.028
<i>BIC</i>	2,221,363		2,210,125	

Note: \* $p < 0.05$ ; \*\* $p < 0.01$ ; \*\*\* $p < 0.001$  (two-tailed tests).

**Table 2.** Migrant Population Sizes under Observed and Knockout Scenarios

	Total Migrants	Increment in Count and Rate	
Observed	17,176,675		
Remove political segregation	17,965,336	788,661	4.6%
Remove all segmentation	21,741,021	4,564,346	26.6%

To quantify the contribution of segmented effects to immobility, we perform knockout experiments to compute the total migrant population under counterfactual scenarios where these effects are inoperative, and compare that with the observed scenario. Table 2 shows that when the political segregation effects on migration flows were knocked out, the expected intercounty migrant population each year would increase by 789 thousand, 4.6% higher than the observed. At the absence of all three segmentation patterns, we would expect to observe 26.6% more internal migrants in the United States, that is 4.56 million more people moving from one county to another each year.<sup>13</sup>

Results of the VTERGMs and knockout experiments together suggest that segmented immobility serves as a critical and substantial social mechanism behind the immobility of the contemporary American society. These social mechanisms may be partly driven by economic forces (although supplementary analysis shows that dual labor and housing markets make little impact on the described segmentation pattern, see Part C of the supplement); it may also reflect people's preference for residing in an environment that is culturally and politically familiar to them. This tendency not only implies social cleavages along party lines, between urban and rural lands, and across communities with varying racial demographics; it could also contribute to a growing geographical segmentation along those lines. As has been known since the classic works of Sakoda and Schelling, even a small preference for homophily can lead to substantial segregation in residential settlement patterns (Fossett 2006; Sakoda 1971; Schelling 1969).

### *Network Dynamics Influencing Migration Flows*

The VTERGMs also consider the network patterns of the migration flow system. That all coefficients are significant in the *Network Patterns* section in Model 2 of Table 1 confirms that they play a significant role in determining the directions and magnitudes of intercounty migration flow. In Model 2, the positively significant mutuality term confirms Hypothesis 2.1, that reciprocity is present in the migration-flow networks: a larger flow from county A to B is positively associated with a larger flow from county B to A, holding other effects constant. Joining research on global migration and intercounty migration in U.K. (Ravenstein 1885; Windzio 2018), we show that reciprocity is also a network pattern found within U.S. migration. It is interesting to note that some prior studies not observe reciprocity effects in their analyses (Desmarais and Cranmer 2012; Windzio et al. 2019); this might come from omission of some regional characteristics that influence the attractiveness of regions to migrants, or their operation of data transformation for the migrant count variable. Future research may replicate the analysis of reciprocity using count-data network models under various social contexts to understand whether reciprocity is a prevalent phenomenon, or can be suppressed by some social forces.

Model 2 also reveals that a larger migration flow during 2006-2010 is significantly associated with a larger migration flow during 2011-2015, even after holding all exogenous and endogenous factors constant. This confirms Hypothesis 2.2 regarding the perpetuation of the migration flow system, showing that migration-facilitating mechanisms offer the system its own momentum, promoting future migration net of exogenous factors such as demographic structures of a region (de Haas 2010).

The significantly negative coefficient of the flow term indicates a lack of waypoint structures of inter-county migration, refuting Hypothesis 3. The negative waypoint flow effect implies that relatively little migration is proceeding in the chain-like manner such as stepwise and relay migration. After holding other factors constant, counties generally have an imbalance or inequality in the scales of their migration inflows and outflows, either sending many migrants but receiving few, or receiving many migrants but sending few. This may represent emergent attractiveness effects, in which in-migration makes a county seem more attractive to other possible migrants, and out-migration makes a county seem correspondingly less attractive. It may also reflect unobserved heterogeneity in attractiveness arising from other factors; the specification of waypoint flows in the model thus controls for this possible source of autocorrelation, beyond its substantive interest.

Note that the inequality identified by a lack of waypoint flows in this inter-county migration network is different from the inequality captured by an abundance of transitive hierarchy in other cross-national migration networks (e.g., Leal 2021). The transitive hierarchy requires many waypoints serving as the “mildly structurally attractive position,” between the highly and the minimally “structurally attractive positions” (Leal 2021: 1086). In analogy, that implies a multi-layer hierarchy of the global system with countries positioned in the core, the semi-periphery and the periphery (Wallerstein 2011). On the contrary, in this network with a lack of waypoint flows, there is an *absence* of semi-periphery areas serving as waypoints between the core and the periphery; in comparison with the international migration system, the U.S. migration system is relatively bipolar, with counties tending to be, *ceteris paribus*, either structurally attractive or unattractive, with few in the middle ground.

The model also examines the relationship between internal and international migration. It shows that larger immigrant inflows from 2011 to 2015 are positively associated with larger inter-county inflows and outflows in the same period. This finding does not correspond to either side in the debate about internal migratory response to immigration, which contends that large immigrant inflows are either associated with small internal migrant inflow and large outflows, or not associated with internal migrant flows. Rather, the results suggest that counties with large immigrant inflows are active in *both* sending and receiving intercounty migrants. Further, the larger coefficient of destination effect than the origin effect suggests that, increasing immigrant inflows to a county is associated with larger increase of internal inflow than internal outflow. In other words, immigration is actually associated with net population increase from internal migration. Overall, the finding shows a common mobility pattern for internal and international migration, wherein counties popular among international immigrants are also popular in receiving and active in sending internal migrants.<sup>14</sup>

### *Demographic, Economic, and Geographic Determinants of Migration*

Alongside segmented immobility and network patterns, the models also consider other factors that could influence intercounty migration. For demographic characteristics, Model 2 confirms findings from spatial econometrics (gravity) models that population sizes in both sending and receiving regions are positively associated with migrant flow (Boyle et al. 2014; Zipf 1946, 1949). A 10% increase in destination's population size is associated with a 3.4% (i.e.,  $[1.1^{0.351} - 1]$ ) increase in the number of migrants, and a 10% increase in origin's population size is associated with a 3.6% (i.e.,  $[1.1^{0.373} - 1]$ ) increase in the number of migrants, holding other factors constant. Population density has a significantly negative effect for both the number of in-migrants and out-migrants, holding population size and other factors constant. One possible mechanism is that higher population density leads to larger shares of local connections for their residents (Butts et al. 2012; Hipp et al. 2013; Thomas et al. 2022), where more job transitions and housing transactions can happen locally thanks to these connections, reducing migration across county borders.

With respect to demographic composition, larger migration flows are significantly more likely to be observed between counties with younger populations, in line with the migration schedule literature finding that younger adults are more mobile than older adults (Raymer and Rogers 2007; Rogers and Castro 1981). The model also shows that counties with larger shares of Hispanic population tend to send fewer migrants, but counties with larger shares of Non-Hispanic Black, Non-Hispanic Asian and Other races populations tend to send more intercounty migrants. Note that these effects do not directly describe the mobility of each racial/ethnic population, since they are predicting the magnitude of migration flow for all racial and ethnic populations. Decomposing migration flows into migrants of each racial/ethnic population is necessary to further reveal the variation of mobility between people with different racial/ethnic identities.

Economic covariates in Model 2 show that larger migration flows exist between counties with higher shares of renters and people with college degrees, consistent with previous literature observing that renters and people with higher education credentials are more mobile than their counterparts (Frey 2009). We also see that larger migration flows happen when the route offers greater declines in housing costs, indicating a tendency of mobility towards cheaper housing (Plantinga et al. 2013). Holding other factors constant, counties with lower housing costs have higher out-migration. This might be due to the better financial conditions renters have in low housing cost areas, enabling them to move and relocate. It is also compatible with previous findings that lower housing equity is associated with higher mobility rates (Coulson and Grieco 2013). For unemployment rates, the model suggests that the lower the unemployment rate at the origin, and the larger the decline in unemployment rate from origin to destination, the more intercounty migration. These results are compatible with the cost-benefit model of the neoclassical economic theory of migration that population move towards economic opportunities (Todaro 1976), and that more economic opportunities financing migration makes migration more likely to happen (Massey and Espinosa 1997). The relational approach employed here enables empirical analysis of the aspiration-ability model (Carling 2002; Carling and Schewel 2018), revealing that both the aspiration, as influenced by the relative economic conditions of origin and destination, and the ability, as influenced by the

economic conditions of the origin, matter to migration behaviors.

In terms of geographical factors, the model suggests a negative association between distance and number of migrants flowing between two counties, as the gravity model predicts (Zipf 1946, 1949). A 10% increase in distance between two counties is associated with a 5.3% (i.e.,  $[1 - 1.1^{-0.568}]$ ) decrease in intercounty migration. Administrative boundaries also influence migration flows; migration flows within the same state are expected to be larger than those across states, holding other factors constant. Additionally, different U.S. regions have varying mobilities. The model indicates that compared to the Northeast, every other region receives and sends more intercounty migrants, *ceteris paribus*. This suggests the existence of some latent characteristics inhibiting the mobility of the Northeast, which deserves more examination in future work.

Lastly, to check the model adequacy, we simulate networks based on Model 2 (the full model) in Table 1 using MCMC algorithms. We then calculate the total in-migrant and out-migrant count for each county, and compare the observed distribution with the simulated distribution. We find that the fitted model recapitulates the county-level migration data (see Part D of the supplement). We also calculate the Pearson’s correlation between observed and simulated distributions, which are all above 0.95. We conclude that the model effectively reproduces the quantitative features of observed migration flow networks.

## DISCUSSION AND CONCLUSION

This paper offers a comprehensive analysis of the inter-county migration structure encompassing not only economic, demographic and geographical factors, but also political, cultural factors and internal dynamics of the migration system. Network models reveal a pattern of segmented immobility in America, in which less migration happens between counties with dissimilar political environments, levels of urbanization, and ethnic/racial compositions. Yet, we do not observe segmentation between internal migrants and international immigrants; rather, the model shows that counties active in receiving many international immigrants are active in both sending and receiving

many internal migrants as well. Our analysis also suggests the significance of internal dynamics of the migration flow system; we observe strong patterns of reciprocity and perpetuation, along with a suppression of waypoint structure. These results lend empirical evidence to the systemic theory of migration (Bakewell 2014; de Haas 2010; Mabogunje 1970; Fawcett 1989), showing that the population flows assemble an interdependent network system that carries its own momentum.

This paper identifies segmentation as a critical mechanism behind population immobility in the contemporary American society, which could potentially have deterred millions of people from migrating each year, as suggested by the knockout experiments. This finding implies people's tendency of choosing residency in localities that match with their political affiliations and socio-cultural attributes, potentially leading to geographical segmentation between people with different political identities (Brown and Enos 2021) and increasing the homogeneity of their social relations (DiPrete et al. 2011). Such sorting could possibly reinforce political polarization (DellaPosta and Macy 2015), and can also serve as a mechanism that maintains and even exacerbates residential segregation along other dimensions (Fossett 2006; Sakoda 1971; Schelling 1969). While classic analyses of segregation have focused on local communities within urban areas (Bishop and Cushing 2009), the effects seen here could potentially contribute to macro-level segmentation across the whole country (Liu et al. 2019). From a migration perspective, although internal migration in the U.S. does not involve border-crossing in international migration or other forms of governmental restrictions (such as the household registration system in China, *hukou*), population movement is never free of constraints. Rather, as our analysis shows, Americans today are separated by the invisible borders and walls standing along the party lines, at the midway between rural and urban landscapes, and over the gap across communities with varying racial demographics.

The analytical framework in this paper provides an example of structural and systemic analysis of mobility and immobility, broadly defined. The relational approach connects the perspectives of emigration and immigration to examine how characteristics of origin and destination *jointly* influence migration, which enables revelation of the segmented immobility in the U.S. migration system. The formal specification of the interdependence between migration flows under the ERGM



framework identifies the structural signature of networks, reflecting the internal dynamics of migration systems. The knockout experiment offers model-based insights into how the system might react to social change. Lastly, leveraging advances in scalable VERGM estimation and simulation allows quantitative analysis of the magnitude of population flows and their determinants in large social systems. The applicability of this framework extends beyond the population movement between geographical areas, encompassing mobility in the occupational system for the study of social stratification and mobility (Cheng and Park 2020), the exchange of personnel between organizations (Sparrowe and Liden 1997), and the migration of scholars between institutions and research domains in the sociology of knowledge (Burris 2004; Gondal 2018; McMahan and McFarland 2021).

While our study enables a much richer examination of the mechanisms driving or inhibiting internal migration at a larger scale than what has been possible in extant literature, it is not without its own limitations. First, as a macrosociological study about the “functioning of a social system” (Coleman 1986: 1312), this paper informs an aggregate-level social phenomenon, i.e., population immobility. While analysis of the migration flow network facilitates a systemic understanding of migration and its relation to segmentation from a holistic viewpoint, it does not directly describe the patterns of individual migration behavior. Although we can test for the structural signatures of such micro-level processes, unpacking those fine details requires information on decision making and behavior patterns at the individual level. For example, distinguishing stepwise migration and relay migration requires data about the migration trajectories of individual migrants. Studies like this are hence complementary to micro-level analyses (both quantitative and qualitative) that could shed further light on processes at the individual and household levels (e.g., DeLuca et al. 2019; Fitchen 1994; Lichter et al. 2022; Quillian 2015). Research that aims to bridge individual behaviors and aggregate social outcomes are deemed to be fruitful, which is still an open problem in sociology, but a promising program to pursue (Cetina and Cicourel 2014; Coleman 1986).

Second, since the American Community Survey did not start collecting data until 2005, our analysis only includes migration-flow networks for two time points (2006-2010, 2011-2015). This

data limitation prevents us from conducting dynamic analysis about changes in intercounty migration patterns throughout the past decades, and therefore, our findings do not speak directly to the reasons behind the long-term decline of migration. Yet, our identification of drivers and especially inhibitors behind migration flows could serve as a starting point for this inquiry. For example, since political division across geographical areas deters migration, it may be worthwhile for future research to examine how the geography of politics and preference about political homophily have changed over time, and how the evolution of political landscapes and polarization relates to the long-term decline of migration. Studies of the changing patterns of immigrant inflows and the relationship between internal and international migration flows can illuminate the change of population dynamics over time. Integration of knockout experiments via network simulation and historical data about political climate and migration/immigration flows might be one approach to advance the inquiry into the social forces behind the growing immobility in the United States. In addition, future research might also benefit from exploring the changing balance of forces of the competing internal dynamics of the migration system over the past decades. Given that the VTERGM framework we employ here is capable of handling networks with multiple time steps, our analytical framework could be employed for dynamic analysis once migration-flow data for more time points becomes available.

In like vein, the time period we analyzed covers the Great Recession (Grusky et al. 2011). Despite our controls of various economic factors, it is possible that some aspects of our findings may be particular to this period, as economic shocks can influence migration patterns (Monras 2018; cf. Molloy et al. 2011). Specifically, since economic recession can suppress migration, it is possible that fewer waypoint flows are consequence of the period effect that temporarily suppresses step-wise migration. Nevertheless, the formal expressions of relational linkages and network patterns, and the modeling of migration-flow networks using ERGMs are generally applicable to study migration flows of different periods and regions at different scales. Future research may consider replicate and compare analysis of relational and network patterns of migration flows in different time and space using similar frameworks; they will reveal what patterns are context-specific in

certain spatial-temporal settings, and which are generalizable to migration in other societies.

Furthermore, another fruitful direction for future work is to complicate the analysis of internal dynamics of migration system by examining higher-order dependence structure of (valued) networks. One example is network transitivity, a structural feature associated with hierarchy within the migration system (Leal 2021). We do not observe a strong transitive hierarchical system in the U.S. internal migration system, as indicated by the lack of waypoint flows, *ceteris paribus*.<sup>15</sup> Nevertheless, transitivity is in general a theoretically-interesting dependence structure for study of mobility networks, and should ideally be examined in valued networks so to consider the quantitative feature of migration flows. This requires theoretical and methodological developments in formal specification of dependence terms in the valued network setting, e.g., clarifying the properties of different definitions of transitivity and their relationship to network degeneracy (Krivitsky 2012). It also demands further advancements in computational methods for valued network models to allow for evaluation of more complicated dependence structures in large networks.

Last but not least, as population immobility has become a long-term phenomenon in the U.S., it poses important questions about its broader social implications. Future research could explore the relationship between geographical mobility and social mobility, and how the divergent geographical mobility patterns across various social groups may influence their life chances and well being. A lack of population exchange, especially between localities with different cultural and political climates, could have ramifications on the social divisions of the country. Two decades ago, Putnam's (2000) *Bowling Alone* embarked the great debates about the "collapse of American communities," marked by the detachment and disengagement of individuals from their communities. Observing the population segmentation and immobility, it raises the question whether we are witnessing the "tribalization of American communities," where local communities diverge in their demographics, culture, and policy, with limited interaction, communication, and cooperation among people and organizations from dissimilar local communities.

In conclusion, grappling with the mobility bias in migration studies, this paper utilizes migration systems theory and network methods to study the mechanisms behind population immobility

in the United States. We identify segmentation as a significant feature of the American migration landscape, which has potentially immobilized millions of intercounty migration each year in the 2010s. The paper demonstrates how network and simulation methods can contribute to a systemic understanding of mobility and population dynamics. We also call for more theoretical and empirical research about the interrelationships between migration, segregation, and polarization, and how they shape the foundation of social lives in America and beyond.

## SUPPLEMENT

### *Part A. Descriptive Statistics*

**Table S1.** Descriptive Statistics of Inter-county Migration Flow Networks

	2011-2015	2006-2010
Vertices	3,142	3,142
Edges	274,197	241,526
Density	0.028	0.024
Mean degree <sup>1</sup>	175	154
Total migrants	17,176,675	17,248,855
Mean migrants per county <sup>2</sup>	10,934	10,980
Mean migrants per flow	63	71

*Note:* 1. The reported degree is the total degree (Freeman degree), which equals the summation of in and out degree (Freeman 1978). For a closed network system, the mean in-degree equals to the mean out-degree. 2. Similarly, the mean migrant per county is the summation of mean in-migrants and mean out-migrants per county (and mean in-migrants equals to mean out-migrants).

**Table S2.** Descriptive Statistics of Vertex/County Covariates

	Mean	Str Dev	Source
<i>Networks</i>			
Immigrant inflow	593.9	2744.3	ACS2011-2015
<i>Politics</i>			
Democrat poll (%)	41.6	13.9	Presidential Election Returns 2008
<i>Demographics</i>			
Population size	98,262.0	312,946.7	Census2010
Population density (/km <sup>2</sup> )	100.0	665.8	Census2010
Potential Support Ratio (PSR)	4.4	1.5	Census2010
White (%)	78.3	19.9	Census2010
Black (%)	8.7	14.4	Census2010
Hispanic (%)	8.3	13.2	Census2010
Asian (%)	1.1	2.5	Census2010
Other race (%)	3.5	8.3	Census2010
<i>Economics</i>			
Renter (%)	27.8	7.7	Census2010
Higher education (%)	19.0	8.7	ACS2006-2010
Unemployment (%)	7.5	3.4	ACS2006-2010
Housing costs (\$/month)	707.5	272.3	ACS2006-2010
<i>Geographics</i>			
Rural population (%)	58.7	31.5	Census 2010
Northeast (%)	6.8		U.S. Census Bureau
South (%)	45.3		U.S. Census Bureau
West (%)	14.3		U.S. Census Bureau
Midwest (%)	33.6		U.S. Census Bureau

**Table S3.** Descriptive Statistics of Dyadic/County-Pair Covariates

	Mean	Str Dev	Source
<i>Dissimilarity</i>			
Political dissimilarity (%)	15.6	11.8	Presidential Election Returns 2008
Rural dissimilarity (%)	36.1	26.1	Census2010
Racial dissimilarity (%)	24.8	20.0	Census2010
<i>Geographics</i>			
Distance (km)	1,439.5	961.3	Census2010

## Part B. Model Setup and Computation

*Model Setup.* The exponential-family random graph models, formally speaking, specify the probability of observing a specific network configuration, out of all possible configurations, given the vertex/node set and covariates (Hunter et al. 2008b). In our context, this constitutes the probability of obtaining the observed migration flow structure among the 3,142 U.S. counties, versus the other structures that could have been observed. Formally, our model family is defined by

$$\Pr(Y^t = y^t) = \frac{h(y^t) \exp\left(\theta^T g\left(x, y^t, y_{t-1}^{t-k}\right)\right)}{\kappa(\theta)} \quad (1)$$

where  $Y^t$  is the valued network structure at time  $t$  (with observed value  $y^t$ ),  $g(x, y^t, y_{t-1}^{t-k})$  is a vector of sufficient statistics, and  $\theta$  is a vector of coefficients. The model statistics are functions of (valued) graph structure, together with covariates ( $x$ ) and past history (represented by the lagged variable  $y_{t-1}^{t-k} = (y^{t-1}, \dots, y^{t-k})$ ). The exogenous covariates are characteristics not determined by network configurations, including demographic, economic, political, and geographical attributes of individual counties or county pairs.  $g$  may also include statistics relating to endogenous structure, such as reciprocity and the waypoint structure. The use of lagged network predictors allows us to incorporate predictors related to network dynamics (Hanneke et al. 2010) in analogy to a lagged multivariate regression model.

In equation 1,  $\kappa(\theta)$  is the normalizing factor for the exponential family model, the summation of the quantity of the numerator for all possible network configurations:

$$\kappa(\theta) = \sum_{y' \in \mathfrak{Y}} h(y') \exp(\theta^T g(x, y', y_{t-1}^{t-k}))$$

where  $\mathfrak{Y}$  is the set of all possible network configurations. The *reference measure*,  $h(y)$ , is a function that determines the baseline distribution to which the model converges as  $\theta \rightarrow 0$ . This is particularly important for valued ERGMs (Krivitsky 2012), as different choices of  $h$  can lead to very different distributions of edge values (just as different choices of reference measures for one-

dimensional exponential families differentiate e.g. the binomial, geometric, and Poisson random variables in generalized linear models). Here, we use the form

$$h(y) = 1 / \prod_{(i,j) \in \mathbb{Y}} y_{i,j}!$$

where  $\mathbb{Y}$  is the set of all dyads, and  $y_{i,j}$  is the value of the edge from county  $i$  to  $j$ . This leads to a model where edge values are Poisson-like in the absence of dependence effects; just as a conventional ERGM can be viewed as a network logistic regression extended to incorporate dependence, this family can be viewed as a network Poisson regression with dependence among the edge variables. (Note, however, that the addition of dependence terms renders the model non-Poissonian, and a model of this form can accommodate e.g., over-dispersion and/or zero-inflation by appropriate choice of terms, as is done here.)

*Computation.* Estimation for ERGMs can be computationally demanding, since the normalizing factor  $\kappa$  required for likelihood computation is too expensive to compute directly. This is especially the case for large and high-variance valued networks such as intercounty migration-flow networks, where the number of edge variables is extremely large (nearly ten million), and the edge value ranges from zero to tens of thousands. Researchers typically use Markov Chain Maximum Likelihood Estimation (MCMLE) for ERGM parameter estimation when modeling binary networks, which uses a Markov Chain Monte Carlo (MCMC) algorithm to produce importance samples of network structures that are subsequently used for approximate maximum likelihood inference (Geyer and Thompson 1992; Snijders 2002). Unfortunately, current MCMLE implementations for valued networks (including both Geyer-Thompson-Hummel and stochastic approximation methods) do not scale well enough to be feasible for networks studied here, with such large network size and edge variance, as the space of potential random networks is too large for the MCMC sampler to converge in feasible time. Instead, we employ an efficient Subsampled Regularized Maximum Pseudo-Likelihood Estimation (Huang and Butts 2024). Maximum Pseudo-Likelihood Estimation (MPLE) is a classical computational method for ERGMs (Besag 1974; Strauss and

Ikeda 1990; Wasserman and Pattison 1996), which continues to be employed as an efficient strategy for computationally intensive ERGMs (An 2016; Schmid and Desmarais 2017). MPLE approximates the network likelihood function as the product of the conditional probability functions of each edge; this approximation becomes exact in the limit of weak edgewise dependence. This allows parallel computing and subsampling of edges to reduce computation time. While MPLE performance is not always equal to MCMLE performance for binary ERGMs, simulation studies find that for count-valued ERGMs with large edge variance, MPLE can match or even outperform MCMLE with reliable and nearly unbiased estimates, while its computational cost is substantially smaller (Huang and Butts 2024). We further incorporate an L2 (ridge) regularizer to our likelihood function, making it Regularized MPLE, following the suggestion of using regularization to improve MPLE performance in the literature (van Duijn et al. 2009).

Since calculating the likelihood function of valued TERGMs based on all 9.87 million dyads is computationally infeasible, we use the subsampling implementation of MPLE to approximate the likelihood function using one million dyads. The sampled dyads were selected using Tie-No-Tie (TNT) sampling, which puts equal weight on selecting zero-valued dyads and nonzero-valued dyads. TNT is an efficient sampling method for ERGMs when the network density is low, as in the present case where the majority of county pairs have no migrants. This results in including all the 274 thousand directed county pairs with at least one migrant, and randomly sampling the other 726 thousand directed county pairs without any migrant; this stratification is then corrected for using inverse probability weighting in the likelihood calculation.<sup>16</sup> L2 regularization (parameter=0.01) was incorporated in the likelihood function to avoid the convex hull problem and improve estimation performance (van Duijn et al. 2009).

### *Part C. Supplementary Analysis*

This section considers a potential confounding social process that could be correlated with our main findings.<sup>17</sup> Since people with and without college degrees may respond to different labor market segments under the dual labor market theory (Piore 2018), it is possible that college grad-



uates are more likely to migrate to another place with concentrated college graduates, where there tends to be more job opportunities that they fit into; the same logic holds for people without college degrees. This means that larger migration can occur between counties with similar proportion of college graduates, because of the match in labor market supply and demand. Similarly, we may observe larger migration flow between counties with similar proportion of renters. The proportions of college graduates and renters of a county correlate with its political environment, urbanization level, and racial compositions, so it is desirable to examine how the hypothesized processes may be associated with our major findings. We add covariates of the absolute differences in college graduate share and renter share in Model 3 of Table 4, displayed alongside with the model in the main text (Model 2). The results show that in Model 3, the coefficients representing segmented immobility patterns all remain statistically significant, with little change in its scale for the political covariate, a modest decrease for the urbanization covariate, and a modest increase for the racial composition covariate. The analysis shows that this social process does not confound our main findings.

**Table A4.** Supplementary Valued TERGMs for Inter-county Migration Flows, 2011-5

	Model 2		Model 3	
	Estimate	SE	Estimate	SE
<i>Segmented Immobility</i>				
Political dissimilarity	-.256***	.007	-.257***	.008
Rural dissimilarity	-.399***	.004	-.298***	.004
Racial dissimilarity	-.217***	.006	-.246***	.006
<i>Network Patterns</i>				
Reciprocity	.045***	.002	.036***	.002
Waypoint flow	-.015***	.001	-.016***	.001
Log(past migrant flow)	.300***	<.001	.296***	<.001
Destin.log(immigrant inflow)	.056***	.001	.056***	.001
Origin.log(immigrant inflow)	.035***	.001	.034***	.001
<i>Demographics</i>				
Destin.log(population size)	.351***	.002	.355***	.002
Origin.log(population size)	.373***	.002	.376***	.002
Destin.log(population density)	-.083***	.001	-.086***	.001
Origin.log(population density)	-.069***	.001	-.073***	.001
Destin.PSR	.017***	.001	.020***	.001
Origin.PSR	.013***	.001	.016***	.001

**Table A4.** (continued) Supplementary Valued TERGMs for Inter-county Migration Flows, 2011-5

	Model 1		Model 2	
	Estimate	SE	Estimate	SE
Origin.P(White)	(reference group)			
Origin.P(Hispanic)	-.064***	.007	-.029***	.007
Origin.P(Black)	.117***	.008	.106***	.008
Origin.P(Asian)	.467***	.02	.592***	.02
Origin.P(other race)	.993***	.015	.972***	.016
<i>Economics</i>				
Destin.P(renter)	.348***	.011	.318***	.012
Origin.P(renter)	.476***	.012	.409***	.012
Dissimilarity.P(renter)			.309***	.010
Destin.P(higher education)	.359***	.011	.624***	.012
Origin.P(higher education)	.153***	.012	.440***	.013
Dissimilarity.P(higher education)			-1.051***	.009
Difference.P(unemployment)	-1.3***	.040	-.969***	.040
Origin.P(unemployment)	-3.012***	.052	-2.297***	.052
<i>Geographics</i>				
Log(distance)	-.153***	.004	-.171***	.004
Same state	-.277***	.005	-.327***	.005
Northeast	(reference group)			
Destin.South	-.568***	.001	-.572***	.001
Origin.South	.510***	.002	.518***	.002
Destin.West	.253***	.003	.255***	.003
Origin.West	.046***	.003	.053***	.003
Destin.Midwest	.374***	.004	.379***	.004
Origin.Midwest	.184***	.004	.191***	.004
<i>Baseline</i>				
Sum	.197***	.003	.197***	.003
Nonzero	.080***	.003	.086***	.003
<i>BIC</i>	2,210,125		2,196,016	

Note: \* $p < 0.05$ ; \*\* $p < 0.01$ ; \*\*\* $p < 0.001$  (two-tailed tests).

#### Part D. Model-Adequacy Checks

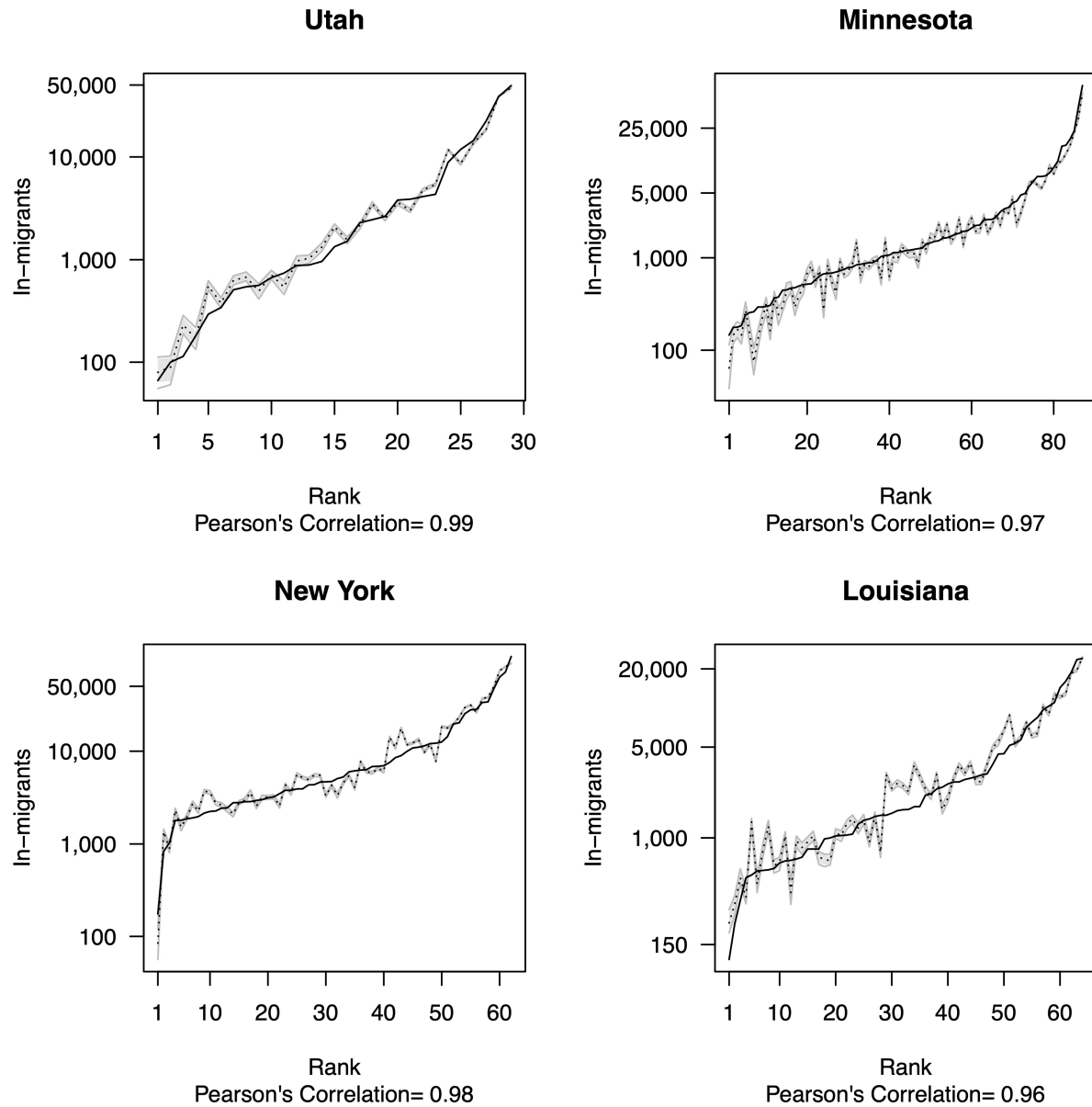
We develop a procedure to evaluate the model adequacy for VERGMs emulating that for binary ERGMs (Hunter et al. 2008a). Based on Model 2 in Table 1 (the full model), we simulate 100 networks using MCMC algorithms using `ergm.count` package in R, and calculate the distributions of in- and out-volumes of edge values, i.e. the total in-migrants and out-migrants, for each node (county). We plot the distributions of in- and out-volumes by county against their observed statis-

tics, and calculate the correlations between them. An adequate model specification is expected to reproduce the observed statistics with distribution centered on and close to observed values, and have high correlations between observed and simulated statistics.

Figure S1 and S2 visualize the simulated distributions against the observed statistics of in- and out-migrants, respectively. To make the comparison more viewable than stacking 3,142 counties in one plot, we sample four states from the West, the Midwest, the Northeast, and the South; the y-axis is re-scaled by taking logarithm considering their high skewness. Noticeably, the simulated interval of each county looks very narrow compared to the full range of in- and out-migrant count in each state, especially compared to the common goodness-of-fit plots for binary ERGMs. This indicates that the support of the valued ERGMs is tremendously huge, suggesting that reproducing the migrant distribution is a difficult task. The task is also more difficult because we compare simulated distribution with observed statistics for each county, rather than comparing network-level statistics for an unlabelled graph, which does not consider whether the simulated statistics match the observed at the node level. Nevertheless, the figures show that the simulated distribution is centered around and close to the observed statistics, and the Pearson's Correlations are all above 95%. We conclude that the model effectively reproduces the migrant distribution across counties, and accounts for its variation.

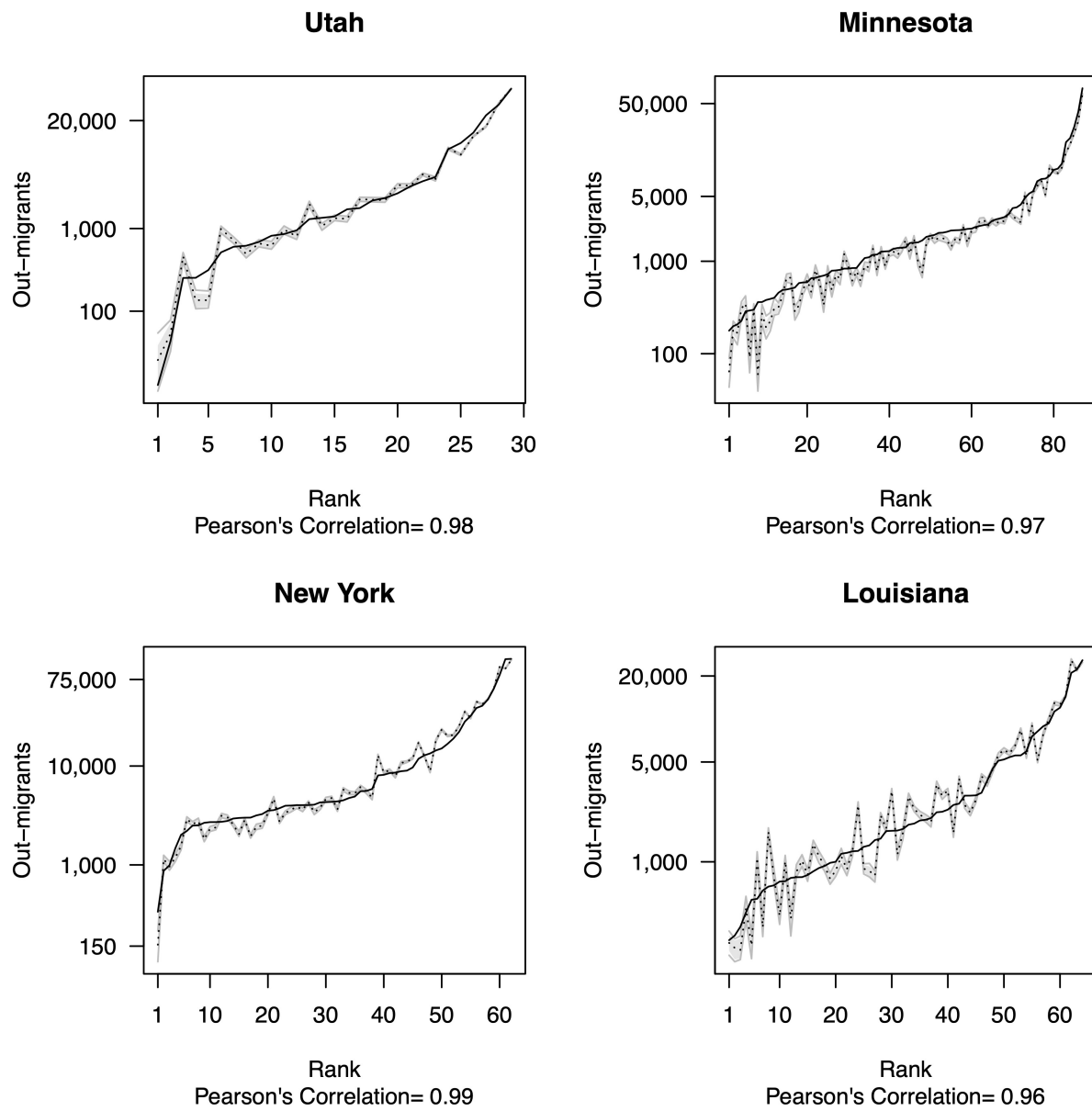
## **Data Note**

Replication data and code can be found at <https://doi.org/10.7910/DVN/I7HT9T>.



**Figure S1.** Model-adequacy plots (involume)

*Note:* The solid dark lines indicates the observed statistics, the dotted dark lines is the median of simulated distributions, grey lines are the min and max values of simulated distributions and the grey polygon is the 95% simulation interval of the distribution.



**Figure S2.** Model-adequacy plots (outvolume)

## Notes

<sup>1</sup>As an example, Eeckhout (2004:1431) contends that “the central thesis in this paper: population mobility is driven by economic forces.”

<sup>2</sup>By valued network (or weighted network), we refer to networks whose ties are not binary (present or absent), but are associated with a quantitative value; specifically, tie values in this study indicate the volume of migration flows

between directed pairs of U.S. counties.

<sup>3</sup>Bakewell (2010, 2014) and DeWaard and Ha (2019) have debated about whether and how studies of migration networks contribute to MST. As this paper shows, echoing Leal (2021), we agree with DeWaard and Ha (2019) that network analysis is an effective way of theorizing and testing the structures and dynamics of migration across geography; we also recognize Bakewell’s critique that network analysis of migration flows is one of the many approaches to study migration systems, and that students of MST should beware the pitfall of abstract and static descriptions of migration systems. In this regard, this paper leverages theories and empirical findings in migration studies to motivate tests about structures and patterns of migration networks. We also call for more research with different levels of analysis to triangulate our findings for a comprehensive understanding of migration and immobility.

<sup>4</sup>We thank an anonymous reviewer for pointing out this distinction.

<sup>5</sup>This is because transitive hierarchy is a network structure built on waypoint flow, and an underrepresentation of the former necessarily implies an underrepresentation of the latter. It is possible that in this circumstance there can be net tendency for waypoint flows to be transitively rather than cyclically closed *where they occur*. But one will still see fewer transitive closures (as there are fewer paths to close in the first place) than one would expect by chance. Put another way, standard transitivity effects measure the overrepresentation of both waypoint flow and transitive closure, not merely the latter.

<sup>6</sup>Since the phrasing of “balkanization” can be construed to carry certain normative connotations regarding immigration, we follow the practice in Kritz and Gurak (2001), and phrase the phenomenon as the internal migratory response to immigration.

<sup>7</sup>We also simulated networks using the full model (without knockouts), and calculated the difference in the total migrant size between the full-model simulation and the observed, as a measurement of bias introduced in the procedure. We then corrected the total population sizes in knockout scenarios by extracting that difference. As the difference is 0.7% of the observed migration volume, corrected and uncorrected estimates are nearly identical.

<sup>8</sup>Another dataset that reports counts of county-to-county migration flows is offered by the Internal Revenue Service (IRS) (Hauer and Byars 2019). While ACS is a nationally representative demographic survey, the representativeness is a potential concern of the IRS data, as it only contains people filing tax returns, and therefore are not representative of the elder, the low-income, and the immigrant populations. Further, the IRS data of the post 2011-2012 period currently suffers from systemic problems that are not yet resolved (DeWaard et al. 2022). Nonetheless, the IRS reports migration data annually, and can be useful for fine-grained dynamic analysis of migration before 2011.

<sup>9</sup>We use the L1 Euclidean distance measure, or what was called the dissimilarity score in social segregation literature (Massey and Denton 1988).

<sup>10</sup>Given how Hawaii and Alaska calculate their election results, we conduct the following operations to map their local election data to counties. Since Kalawao County, HI is regarded as a part of Maui County, HI for election

purposes, we input the election results of both counties with their pooled results. Election results in Alaska were reported by election districts rather than counties. We used the map to match election results of the 40 districts with the 28 counties. The result of a county was input with that of its district if the county was affiliated with one single district. We take the mean of the results of the districts that a county spans if the county is affiliated with multiple districts. The approximation would underestimate the political difference between counties, but the bias should be minor as the affected county takes less than 1% of the sample. We thank the election offices of Hawaii and Alaska for clarification and maps of the election districts during 2002-2013 in Alaska.

<sup>11</sup>The reciprocity statistic calculates the summation of minimum value of each pair of edges by dyad. Formally,  $g_m(y) = \sum_{(i,j) \in \mathbb{Y}} \min(y_{ij}, y_{ji})$ , where  $\mathbb{Y}$  denotes the set of all  $i, j$  pairs.

<sup>12</sup>Formally:  $g_f = \sum_{i \in \mathbb{V}} \min\{\sum_{j \in \mathbb{V}, j \neq i} y_{ij}, \sum_{k \in \mathbb{V}, k \neq i} y_{ki}\}$ , where  $\mathbb{V}$  is the set of all vertices/nodes (counties), and  $y_{ij}, y_{ki}$  are values of the edge from county  $i$  to  $j$  and  $k$  to  $i$ , respectively. The term is similar to the 2-paths or mixed-2-stars in binary ERGMs, which is the number of times a node receives an edge and sends another (Morris et al. 2008).

<sup>13</sup>We note that this conclusion depends on the assumption that the context dissimilarity influences people’s decision of whether to migrate or not, and not merely influencing their choice of destination. We would thus not expect this model to accurately predict involuntary migration in response to events like political turmoil or natural disasters, which dominate people’s decision of migrating or not under those circumstances. However, these seem unlikely to have been significant drivers of internal migration in the U.S. during the study period. We thank the anonymous reviewer for pointing out this assumption.

<sup>14</sup>Since this is an aggregate-level analysis of population flows, the finding does not distinguish the characteristics of internal migrants, such as their race and ethnicity or socioeconomic status. Hence, we do not directly engage with more fine-grained debates about whether immigration deters in-migration and promotes out-migration of certain population categories as predicted by some literature (Frey 1995a), which requires more detailed data.

<sup>15</sup>As discussed in Hypotheses, both waypoint flow and transitivity are triadic features that concern edge structure in an  $(i, j, k)$  triple; waypoint flow captures the “backbone” of flow within the triple ( $i \rightarrow j \rightarrow k$ ), while transitive triads involve the co-presence of waypoint flow and a direct  $i \rightarrow k$  flow. The negative effect for waypoint flow in our models means that triples with strong  $i \rightarrow j \rightarrow k$  paths are suppressed, which also necessarily suppresses transitive triples net of other effects in the model. Interestingly, while the waypoint flow (and its binary-network version, two-paths) is a more basic lower-level dependence structure, which carries motivations from social behavior patterns such as those detailed in this paper, it receives relatively less examination in the network literature. We hope this paper helps draw more attention to waypoint flow and other triadic network structures of potential substantive importance for flow networks.

<sup>16</sup>The standard errors calculated from the sampling method are expected to be slightly larger than using the full network data (Huang and Butts 2024), as the former uses fewer observations, making our inference more conservative. Since our main findings are statistically significant at the level of 0.001 under a conservative protocol, we expect the

effects to be significant if the computational constraints had allowed us to use the full network for calculation.

<sup>17</sup>We thank the anonymous reviewer for suggesting this possible social process.

## References

- Almquist, Zack W. and Carter T. Butts. 2015. "Predicting Regional Self-Identification from Spatial Network Models." *Geographical Analysis* 47:50–72.
- An, Weihua. 2016. "Fitting ERGMs on big networks." *Social Science Research* 59:107–119.
- Badger, Emily, Quoc Trung Bui, and Josh Katz. 2018. "The Suburbs Are Changing. But Not in All the Ways Liberals Hope." *The New York Times*.
- Bakewell, Oliver. 2010. "Some Reflections on Structure and Agency in Migration Theory." *Journal of Ethnic and Migration Studies* 36:1689–1708.
- Bakewell, Oliver. 2014. "Relaunching migration systems." *Migration Studies* 2:300–318.
- Bakewell, Oliver, Hein De Haas, and Agnieszka Kubal. 2012. "Migration Systems, Pioneer Migrants and the Role of Agency." *Journal of Critical Realism* 11:413–437.
- Bakewell, Oliver, Godfried Engbersen, Maria Lucinda Fonseca, and Cindy Horst. 2016a. *Beyond Networks: Feedback in International Migration*. Springer.
- Bakewell, Oliver, Agnieszka Kubal, and Sónia Pereira. 2016b. "Introduction: Feedback in Migration Processes." In *Beyond Networks: Feedback in International Migration*, edited by Oliver Bakewell, Godfried Engbersen, Maria Lucinda Fonseca, and Cindy Horst, Migration, Diasporas and Citizenship, pp. 1–17. London: Palgrave Macmillan UK.
- Baldassarri, Delia and Andrew Gelman. 2008. "Partisans without Constraint: Political Polarization and Trends in American Public Opinion." *American Journal of Sociology* 114:408–446.
- Bauman, Zygmunt. 2000. *Liquid Modernity*. John Wiley & Sons.
- Besag, Julian. 1974. "Spatial Interaction and the Statistical Analysis of Lattice Systems." *Journal of the Royal Statistical Society: Series B (Methodological)* 36:192–225.
- Bishop, Bill and Robert G. Cushing. 2009. *The Big Sort: Why the Clustering of Like-minded America is Tearing Us Apart*. Houghton Mifflin Harcourt.
- Borjas, George J. 2006. "Native Internal Migration and the Labor Market Impact of Immigration." *Journal of Human Resources* 41:221–258.
- Boyle, Paul, Halfacree Keith H., Robinson Vaughan, and Robinson Vaughan. 2014. *Exploring Contemporary Migration*. Abingdon, United Kingdom: Routledge.
- Briggs, Xavier de Souza, Susan J. Popkin, and John Goering. 2010. *Moving to Opportunity: The Story of an American Experiment to Fight Ghetto Poverty*. Oxford University Press.



- Brown, Jacob R. and Ryan D. Enos. 2021. "The measurement of partisan sorting for 180 million voters." *Nature Human Behaviour* 5:998–1008.
- Brown, Susan K. and Frank D. Bean. 2016. "Conceptualizing Migration: From Internal/International to Kinds of Membership." In *International Handbook of Migration and Population Distribution*, edited by Michael J. White, International Handbooks of Population, pp. 91–106. Dordrecht: Springer Netherlands.
- Burris, Val. 2004. "The Academic Caste System: Prestige Hierarchies in PhD Exchange Networks." *American Sociological Review* 69:239–264.
- Butts, Carter T. 2007. "Models for Generalized Location Systems." *Sociological Methodology* 37:283–348.
- Butts, Carter T., Ryan M. Acton, John R. Hipp, and Nicholas N. Nagle. 2012. "Geographical variability and network structure." *Social Networks* 34:82–100.
- Card, David. 2001. "Immigrant Inflows, Native Outflows, and the Local Labor Market Impacts of Higher Immigration." *Journal of Labor Economics* 19:22–64.
- Carling, Jørgen. 2002. "Migration in the age of involuntary immobility: Theoretical reflections and Cape Verdean experiences." *Journal of Ethnic and Migration Studies* 28:5–42.
- Carling, Jørgen and Kerilyn Schewel. 2018. "Revisiting aspiration and ability in international migration." *Journal of Ethnic and Migration Studies* 44:945–963.
- Castles, Stephen, Hein de Haas, and Mark J. Miller. 2013. *The Age of Migration: International Population Movements in the Modern World*. Palgrave Macmillan.
- Cetina, Karin Knorr and A. V. Cicourel (eds.). 2014. *Advances in Social Theory and Methodology (RLE Social Theory): Toward an Integration of Micro- and Macro-Sociologies*. London: Routledge.
- Charyyev, Batyr and Mehmet Hadi Gunes. 2019. "Complex network of United States migration." *Computational Social Networks* 6:1–28.
- Chen, M. Keith and Ryne Rohla. 2018. "The effect of partisanship and political advertising on close family ties." *Science* 360:1020–1024.
- Cheng, Siwei and Barum Park. 2020. "Flows and Boundaries: A Network Approach to Studying Occupational Mobility in the Labor Market." *American Journal of Sociology* 126:577–631.
- Clark, William A. V. 2008. "Reexamining the moving to opportunity study and its contribution to changing the distribution of poverty and ethnic concentration." *Demography* 45:515–535.
- Cohen, Joel E., Marta Roig, Daniel C. Reuman, and Cai GoGwilt. 2008. "International migration beyond gravity: A statistical model for use in population projections." *Proceedings of the National Academy of Sciences* 105:15269–15274.

- Cohen, Jeffrey H. and Ibrahim Sirkeci. 2011. *Cultures of Migration: The Global Nature of Contemporary Mobility*. University of Texas Press.
- Coleman, James S. 1986. "Social Theory, Social Research, and a Theory of Action." *American Journal of Sociology* 91:1309–1335.
- Conway, Dennis. 1980. "Step-Wise Migration: Toward a Clarification of the Mechanism." *International Migration Review* 14:3–14.
- Cooke, Thomas J. 2013. "Internal Migration in Decline." *The Professional Geographer* 65:664–675.
- Coulson, N. Edward and Paul L. E. Grieco. 2013. "Mobility and mortgages: Evidence from the PSID." *Regional Science and Urban Economics* 43:1–7.
- Cramer, Katherine J. 2016. *The Politics of Resentment: Rural Consciousness in Wisconsin and the Rise of Scott Walker*. Chicago: University of Chicago Press.
- Crowder, Kyle, Jeremy Pais, and Scott J. South. 2012. "Neighborhood Diversity, Metropolitan Constraints, and Household Migration." *American Sociological Review* 77:325–353.
- Czaika, Mathias and Hein de Haas. 2017. "The Effect of Visas on Migration Processes." *International Migration Review* 51:893–926.
- Dao, Mai, Davide Furceri, and Prakash Loungani. 2017. "Regional Labor Market Adjustment in the United States: Trend and Cycle." *The Review of Economics and Statistics* 99:243–257.
- Davis, James A and Samuel Leinhardt. 1972. "The Structure of Positive Interpersonal Relations in Small Groups." In *Sociological Theories in Progress*, pp. 218–251. Boston: Houghton Mifflin.
- de Haas, Hein. 2010. "The Internal Dynamics of Migration Processes: A Theoretical Inquiry." *Journal of Ethnic and Migration Studies* 36:1587–1617.
- DellaPosta, Daniel. 2020. "Pluralistic Collapse: The "Oil Spill" Model of Mass Opinion Polarization." *American Sociological Review* 85:507–536.
- DellaPosta, Daniel and Michael Macy. 2015. "The center cannot hold. Networks, echo chambers, and polarization." In *Order on the Edge of Chaos, Social Psychology and the Problem of Social Order*, pp. 86–104. New York: Cambridge University Press.
- DellaPosta, Daniel, Yongren Shi, and Michael Macy. 2015. "Why Do Liberals Drink Lattes?" *American Journal of Sociology* 120:1473–1511.
- DeLuca, Stefanie, Holly Wood, and Peter Rosenblatt. 2019. "Why Poor Families Move (And Where They Go): Reactive Mobility and Residential Decisions." *City & Community* 18:556–593.
- Desmarais, Bruce A. and Skyler J. Cranmer. 2012. "Statistical Inference for Valued-Edge Networks: The Generalized Exponential Random Graph Model." *PLoS ONE* 7:e30136.

- DeWaard, Jack, Katherine J. Curtis, and Elizabeth Fussell. 2016. "Population recovery in New Orleans after Hurricane Katrina: exploring the potential role of stage migration in migration systems." *Population and Environment* 37:449–463.
- DeWaard, Jack, Elizabeth Fussell, Katherine J. Curtis, and Jasmine Trang Ha. 2020. "Changing spatial interconnectivity during the "Great American Migration Slowdown": A decomposition of intercounty migration rates, 1990–2010." *Population, Space and Place* 26:e2274.
- DeWaard, Jack and Jasmine Trang Ha. 2019. "Resituating relaunched migration systems as emergent entities manifested in geographic structures." *Migration Studies* 7:39–58.
- DeWaard, Jack, Mathew Hauer, Elizabeth Fussell, Katherine J. Curtis, Stephan D. Whitaker, Kathryn McConnell, Kobie Price, David Egan-Robertson, Michael Soto, and Catalina Anampa Castro. 2022. "User Beware: Concerning Findings from the Post 2011–2012 U.S. Internal Revenue Service Migration Data." *Population Research and Policy Review* 41:437–448.
- DeWaard, Jack, Keuntae Kim, and James Raymer. 2012. "Migration Systems in Europe: Evidence From Harmonized Flow Data." *Demography* 49:1307–1333.
- DiPrete, Thomas A., Andrew Gelman, Tyler McCormick, Julien Teitler, and Tian Zheng. 2011. "Segregation in Social Networks Based on Acquaintanceship and Trust." *American Journal of Sociology* 116:1234–83.
- Durand, Jorge and Douglas S. Massey. 2010. "New world orders: Continuities and changes in Latin American migration." *The Annals of the American Academy of Political and Social Science* 630:20–52. Publisher: Sage Publications Sage CA: Los Angeles, CA.
- Dye, Thomas R. 1990. *American Federalism: Competition Among Governments*. Lexington Books.
- Eeckhout, Jan. 2004. "Gibrat's Law for (All) Cities." *American Economic Review* 94:1429–1451.
- Einstein, A., B. Podolsky, and N. Rosen. 1935. "Can Quantum-Mechanical Description of Physical Reality Be Considered Complete?" *Physical Review* 47:777–780. Cambridge, UK: Cambridge University Press.
- Fawcett, James T. 1989. "Networks, Linkages, and Migration Systems." *The International Migration Review* 23:671–680.
- Fernández-Kelly, Patricia. 2008. "The Back Pocket Map: Social Class and Cultural Capital as Transferable Assets in the Advancement of Second-Generation Immigrants." *The ANNALS of the American Academy of Political and Social Science* 620:116–137.
- Fischer, Claude S. 2002. "Ever-More Rooted Americans." *City & Community* 1:177–198.
- Fitchen, Janet M. 1994. "Residential Mobility Among the Rural Poor." *Rural Sociology* 59:416–436. \_eprint: <https://onlinelibrary.wiley.com/doi/pdf/10.1111/j.1549-0831.1994.tb00540.x>.

- Fossett, Mark. 2006. "Ethnic Preferences, Social Distance Dynamics, and Residential Segregation: Theoretical Explorations Using Simulation Analysis." *The Journal of Mathematical Sociology* 30:185–273.
- Freier, Luisa Feline and Kyle Holloway. 2019. "The Impact of Tourist Visas on Intercontinental South-South Migration: Ecuador's Policy of "Open Doors" as a Quasi-Experiment." *International Migration Review* 53:1171–1208.
- Frey, William H. 1995a. "Immigration and Internal Migration 'Flight' from US Metropolitan Areas: Toward a New Demographic Balkanisation." *Urban Studies* 32:733–757.
- Frey, William H. 1995b. "Immigration and internal migration "flight": A California case study." *Population and Environment* 16:353–375.
- Frey, William H. 2009. "The great American migration slowdown: Regional and metropolitan dimensions." Technical report, Brookings Institution, Washington, DC.
- Garip, Filiz. 2008. "Social capital and migration: How do similar resources lead to divergent outcomes?" *Demography* 45:591–617.
- Garip, Filiz and Asad L. Asad. 2016. "Network Effects in Mexico–U.S. Migration: Disentangling the Underlying Social Mechanisms." *American Behavioral Scientist* 60:1168–1193.
- Geyer, Charles J. and Elizabeth A. Thompson. 1992. "Constrained Monte Carlo Maximum Likelihood for Dependent Data." *Journal of the Royal Statistical Society: Series B (Methodological)* 54:657–683.
- Gimpel, James G. and Iris S. Hui. 2015. "Seeking politically compatible neighbors? The role of neighborhood partisan composition in residential sorting." *Political Geography* 48:130–142.
- Gondal, Neha. 2018. "Duality of departmental specializations and PhD exchange: A Weberian analysis of status in interaction using multilevel exponential random graph models (mERGM)." *Social Networks* 55:202–212.
- Goodreau, Steven M., James A. Kitts, and Martina Morris. 2009. "Birds of a feather, or friend of a friend? using exponential random graph models to investigate adolescent social networks." *Demography* 46:103–125.
- Grusky, David B., Bruce Western, and Christopher Wimer. 2011. *The Great Recession*. Russell Sage Foundation.
- Hall, Bradford, Advait Limaye, and Ashok B. Kulkarni. 2009. "Overview: Generation of Gene Knockout Mice." *Current Protocols in Cell Biology* 44:19.12.1–19.12.17.
- Han, Xiaoyi, Yilan Xu, Linlin Fan, Yi Huang, Minhong Xu, and Song Gao. 2021. "Quantifying COVID-19 importation risk in a dynamic network of domestic cities and international countries." *Proceedings of the National Academy of Sciences* 118:e2100201118.
- Hanneke, Steve, Wenjie Fu, and Eric P. Xing. 2010. "Discrete temporal models of social networks." *Electronic Journal of Statistics* 4:585–605.

- Hauer, Mathew and James Byars. 2019. "IRS county-to-county migration data, 1990–2010." *Demographic Research* 40:1153–1166.
- Hauer, Mathew E. 2017. "Migration induced by sea-level rise could reshape the US population landscape." *Nature Climate Change* 7:321–325.
- Herting, Jerald R., David B. Grusky, and Stephen E. Van Rompaey. 1997. "The Social Geography of Interstate Mobility and Persistence." *American Sociological Review* 62:267–287.
- Hipp, John R., Carter T. Butts, Ryan Acton, Nicholas N. Nagle, and Adam Boessen. 2013. "Extrapolative simulation of neighborhood networks based on population spatial distribution: Do they predict crime?" *Social Networks* 35:614–625.
- Hochschild, Arlie Russell. 2018. *Strangers in Their Own Land: Anger and Mourning on the American Right*. The New Press.
- Huang, Peng and Carter T. Butts. 2024. "Parameter estimation procedures for exponential-family random graph models on count-valued networks: A comparative simulation study." *Social Networks* 76:51–67.
- Hunter, David R., Steven M. Goodreau, and Mark S. Handcock. 2008a. "Goodness of Fit of Social Network Models." *Journal of the American Statistical Association* 103:248–258.
- Hunter, David R., Mark S. Handcock, Carter T. Butts, Steven M. Goodreau, and Martina Morris. 2008b. "ergm: A Package to Fit, Simulate and Diagnose Exponential-Family Models for Networks." *Journal of statistical software* 24:nihpa54860.
- Hyatt, Henry, Erika McEntarfer, Ken Ueda, and Alexandria Zhang. 2018. "Interstate Migration and Employer-to-Employer Transitions in the United States: New Evidence From Administrative Records Data." *Demography* 55:2161–2180.
- Hyatt, Henry R. and James R. Spletzer. 2013. "The recent decline in employment dynamics." *IZA Journal of Labor Economics* 2:1–21.
- Intrator, Jake, Jonathan Tannen, and Douglas S. Massey. 2016. "Segregation by race and income in the United States 1970–2010." *Social Science Research* 60:45–60.
- Iyengar, Shanto, Yphtach Lelkes, Matthew Levendusky, Neil Malhotra, and Sean J. Westwood. 2019. "The Origins and Consequences of Affective Polarization in the United States." *Annual Review of Political Science* 22:129–146.
- Iyengar, Shanto, Gaurav Sood, and Yphtach Lelkes. 2012. "Affect, Not Ideology A Social Identity Perspective on Polarization." *Public Opinion Quarterly* 76:405–431.
- Jasso, Guillermina. 2011. "Migration and stratification." *Social Science Research* 40:1292–1336.
- Jennissen, Roel. 2007. "Causality Chains in the International Migration Systems Approach." *Population Research and Policy Review* 26:411–436.

- Jia, Ning, Raven Molloy, Christopher L. Smith, and Abigail Wozniak. 2022. "The Economics of Internal Migration: Advances and Policy Questions." Finance and Economics Discussion Series 2022-003. Washington: Board of Governors of the Federal Reserve System.
- Johnson, Janna E. and Morris M. Kleiner. 2020. "Is Occupational Licensing a Barrier to Interstate Migration?" *American Economic Journal: Economic Policy* 12:347–373.
- Kaplan, Greg and Sam Schulhofer-Wohl. 2017. "Understanding the Long-Run Decline in Interstate Migration." *International Economic Review* 58:57–94.
- Kim, Keuntae and Joel E. Cohen. 2010. "Determinants of International Migration Flows to and from Industrialized Countries: A Panel Data Approach beyond Gravity." *International Migration Review* 44:899–932.
- Krackhardt, David and Lyman W. Porter. 1986. "The snowball effect: Turnover embedded in communication networks." *Journal of Applied Psychology* 71:50–55.
- Kreager, Derek A., Jacob T.N. Young, Dana L. Haynie, Martin Bouchard, David R. Schaefer, and Gary Zajac. 2017. "Where "Old Heads" Prevail: Inmate Hierarchy in a Men's Prison Unit." *American Sociological Review* 82:685–718.
- Kritz, Mary M and Douglas T Gurak. 2001. "The impact of immigration on the internal migration of natives and immigrants." *Demography* 38:133–145.
- Kritz, Mary M., Lin Lean Lim, Hania Zlotnik, and Lin Lean Lin Lean Lim. 1992. *International migration systems: a global approach*. Oxford University Press, USA.
- Krivitsky, Pavel N. 2012. "Exponential-family random graph models for valued networks." *Electronic journal of statistics* 6:1100–1128.
- Krivitsky, Pavel N and Carter T Butts. 2013. "Modeling valued networks with statnet." *The Statnet Development Team* .
- Krysan, Maria and Kyle Crowder. 2017. *Cycle of Segregation: Social Processes and Residential Stratification*. Russell Sage Foundation.
- Lakon, Cynthia M., John R. Hipp, Cheng Wang, Carter T. Butts, and Rupa Jose. 2015. "Simulating Dynamic Network Models and Adolescent Smoking: The Impact of Varying Peer Influence and Peer Selection." *American Journal of Public Health* 105:2438–2448.
- Leal, Diego F. 2021. "Network Inequalities and International Migration in the Americas." *American Journal of Sociology* 126:1067–1126.
- Lee, Everett S. 1966. "A theory of migration." *Demography* 3:47–57.
- Lee, Jennifer and Min Zhou. 2017. "Why class matters less for Asian-American academic achievement." *Journal of Ethnic and Migration Studies* 43:2316–2330.

- Leszczensky, Lars and Sebastian Pink. 2019. "What Drives Ethnic Homophily? A Relational Approach on How Ethnic Identification Moderates Preferences for Same-Ethnic Friends." *American Sociological Review* 84:394–419.
- Levendusky, Matthew. 2009. *The Partisan Sort: How Liberals Became Democrats and Conservatives Became Republicans*. University of Chicago Press.
- Lewis, Kevin. 2013. "The limits of racial prejudice." *Proceedings of the National Academy of Sciences* 110:18814–18819.
- Lewis, Kevin. 2016. "Preferences in the Early Stages of Mate Choice." *Social Forces* 95:283–320.
- Lewis, Kevin and Andrew V. Papachristos. 2019. "Rules of the Game: Exponential Random Graph Models of a Gang Homicide Network." *Social Forces* 98:1829–1858.
- Liang, Zai, Miao David Chunyu, Guotu Zhuang, and Wenzhen Ye. 2008. "Cumulative Causation, Market Transition, and Emigration from China." *American Journal of Sociology* 114:706–737.
- Liang, Zai and Miao David Chunyu. 2013. "Migration within China and from China to the USA: The effects of migration networks, selectivity, and the rural political economy in Fujian Province." *Population Studies* 67:209–223.
- Lichter, Daniel T., Domenico Parisi, and Michael C. Taquino. 2022. "Inter-County Migration and the Spatial Concentration of Poverty: Comparing Metro and Nonmetro Patterns." *Rural Sociology* 87:119–143.
- Liu, Xi, Clio Andris, and Bruce A. Desmarais. 2019. "Migration and political polarization in the U.S.: An analysis of the county-level migration network." *PLOS ONE* 14:e0225405.
- Lobao, Linda and Paige Kelly. 2019. "Local Governments across the Rural–Urban Continuum: Findings from a Recent National County Government Study." *State and Local Government Review* 51:223–232.
- Long, Larry. 1991. "Residential Mobility Differences among Developed Countries." *International Regional Science Review* 14:133–147.
- Lu, Yao, Zai Liang, and Miao David Chunyu. 2013. "Emigration from China in Comparative Perspective." *Social Forces* 92:631–658.
- Lubbers, Miranda Jessica, Ashton M. Verdery, and José Luis Molina. 2020. "Social Networks and Transnational Social Fields: A Review of Quantitative and Mixed-Methods Approaches." *International Migration Review* 54:177–204.
- Mabogunje, Akin L. 1970. "Systems Approach to a Theory of Rural-Urban Migration." *Geographical Analysis* 2:1–18.
- Massey, D.S. and N.A. Denton. 1988. "The dimensions of residential segregation." *Social Forces* 67:281–315.

- Massey, Douglas and Nancy A. Denton. 1993. *American Apartheid: Segregation and the Making of the Underclass*. Harvard University Press.
- Massey, Douglas S. 1990. "Social Structure, Household Strategies, and the Cumulative Causation of Migration." *Population Index* 56:3.
- Massey, Douglas S., Joaquin Arango, Graeme Hugo, Ali Kouaouci, and Adela Pellegrino. 1999. *Worlds in Motion: Understanding International Migration at the End of the Millennium*. Clarendon Press.
- Massey, Douglas S., Joaquin Arango, Graeme Hugo, Ali Kouaouci, Adela Pellegrino, and J. Edward Taylor. 1993. "Theories of International Migration: A Review and Appraisal." *Population and Development Review* 19:431–466.
- Massey, Douglas S., Jorge Durand, and Karen A. Pren. 2016. "Why Border Enforcement Backfired." *American Journal of Sociology* 121:1557–1600.
- Massey, Douglas S. and Kristin E. Espinosa. 1997. "What's Driving Mexico-U.S. Migration? A Theoretical, Empirical, and Policy Analysis." *American Journal of Sociology* 102:939–999.
- Massey, Douglas S., Luin Goldring, and Jorge Durand. 1994a. "Continuities in Transnational Migration: An Analysis of Nineteen Mexican Communities." *American Journal of Sociology* 99:1492–1533.
- Massey, Douglas S., Andrew B. Gross, and Kumiko Shibuya. 1994b. "Migration, Segregation, and the Geographic Concentration of Poverty." *American Sociological Review* 59:425.
- Massey, Douglas S. and Jonathan Tannen. 2018. "Suburbanization and segregation in the United States: 1970–2010." *Ethnic and Racial Studies* 41:1594–1611.
- Mata-Codesal, Diana. 2015. "Ways of Staying Put in Ecuador: Social and Embodied Experiences of Mobility–Immobility Interactions." *Journal of Ethnic and Migration Studies* 41:2274–2290.
- McFarland, Daniel A., James Moody, David Diehl, Jeffrey A. Smith, and Reuben J. Thomas. 2014. "Network Ecology and Adolescent Social Structure." *American Sociological Review* 79:1088–1121.
- McMahan, Peter and Daniel A. McFarland. 2021. "Creative Destruction: The Structural Consequences of Scientific Curation." *American Sociological Review* 86:341–376.
- McMillan, Cassie. 2019. "Tied Together: Adolescent Friendship Networks, Immigrant Status, and Health Outcomes." *Demography* 56:1075–1103.
- McPherson, Miller, Lynn Smith-Lovin, and James M Cook. 2001. "Birds of a Feather: Homophily in Social Networks." *Annual Review of Sociology* 27:415–444.
- Miller, John H. and Scott Page. 2009. *Complex Adaptive Systems: An Introduction to Computational Models of Social Life*. Princeton University Press. Publication Title: Complex Adaptive Systems.



- MIT Election Data and Science Lab. 2018. "County Presidential Election Returns 2000-2016." Retrieved September 29, 2020 (<https://doi.org/10.7910/DVN/VOQCHQ>).
- Molloy, Raven, Christopher L. Smith, and Abigail Wozniak. 2011. "Internal Migration in the United States." *Journal of Economic Perspectives* 25:173–196.
- Molloy, Raven, Christopher L. Smith, and Abigail Wozniak. 2017. "Job Changing and the Decline in Long-Distance Migration in the United States." *Demography* 54:631–653.
- Monras, Joan. 2018. "Economic Shocks and Internal Migration." *CEPR Discussion Paper No. DP12977*.
- Moody, James. 2001. "Race, School Integration, and Friendship Segregation in America." *American Journal of Sociology* 107:679–716.
- Morris, Martina, Mark S. Handcock, and David R. Hunter. 2008. "Specification of Exponential-Family Random Graph Models: Terms and Computational Aspects." *Journal of statistical software* 24:1548–7660.
- Mouw, Ted, Sergio Chavez, Heather Edelblute, and Ashton Verdery. 2014. "Binational Social Networks and Assimilation: A Test of the Importance of Transnationalism." *Social Problems* 61:329–359.
- Mueller, J. Tom and Stephen Gasteyer. 2023. "The ethnically and racially uneven role of water infrastructure spending in rural economic development." *Nature Water* 1:74–82. Number: 1 Publisher: Nature Publishing Group.
- Mummolo, Jonathan and Clayton Nall. 2016. "Why Partisans Do Not Sort: The Constraints on Political Segregation." *The Journal of Politics* 79:45–59. Publisher: The University of Chicago Press.
- National Bureau of Economic Research. 2016. "County Distance Database." Retrieved September 29, 2020 (<https://data.nber.org/data/county-distance-database.html>).
- Nogle, June Marie. 1994. "The Systems Approach to International Migration: An Application of Network Analysis Methods." *International Migration* 32:329–342.
- Palloni, Alberto, Douglas S. Massey, Miguel Ceballos, Kristin Espinosa, and Michael Spittel. 2001. "Social Capital and International Migration: A Test Using Information on Family Networks." *American Journal of Sociology* 106:1262–1298.
- Papachristos, Andrew V., David M. Hureau, and Anthony A. Braga. 2013. "The Corner and the Crew: The Influence of Geography and Social Networks on Gang Violence." *American Sociological Review* 78:417–447.
- Partridge, Mark D., Dan S. Rickman, M. Rose Olfert, and Kamar Ali. 2012. "Dwindling U.S. internal migration: Evidence of spatial equilibrium or structural shifts in local labor markets?" *Regional Science and Urban Economics* 42:375–388.

- Paul, Anju Mary. 2011. "Stepwise International Migration: A Multistage Migration Pattern for the Aspiring Migrant." *American Journal of Sociology* 116:1842–86.
- Paul, Anju Mary. 2017. *Multinational Maids: Stepwise Migration in a Global Labor Market*. Cambridge University Press.
- Piore, Michael J. 2018. "The dual labor market: theory and implications." In *Social stratification*, pp. 629–640. Routledge.
- Plantinga, Andrew J., Cécile Détang-Dessendre, Gary L. Hunt, and Virginie Piguet. 2013. "Housing prices and inter-urban migration." *Regional Science and Urban Economics* 43:296–306.
- Poot, Jacques, Omoniyi Alimi, Michael P. Cameron, and David C. Maré. 2016. "The Gravity Model of Migration: The Successful Comeback of an Ageing Superstar in Regional Science." *SSRN Electronic Journal*.
- Preuhs, Robert R. 1999. "State Policy Components of Interstate Migration in the United States." *Political Research Quarterly* 52:527–549.
- Preuhs, Robert R. 2020. "Pack Your Politics! Assessing the Vote Choice of Latino Interstate Migrants." *The Journal of Race, Ethnicity, and Politics* 5:130–165.
- Putnam, Robert D. 2000. *Bowling Alone: The Collapse and Revival of American Community*. Simon and Schuster.
- Quillian, Lincoln. 2015. "A Comparison of Traditional and Discrete-Choice Approaches to the Analysis of Residential Mobility and Locational Attainment." *The ANNALS of the American Academy of Political and Social Science* 660:240–260.
- Ravenstein, E. G. 1885. "The Laws of Migration." *Journal of the Royal Statistical Society* 48:167–235.
- Raymer, James and Andrei Rogers. 2007. "Applying Model Migration Schedules to Represent Age-Specific Migration Flows." In *International Migration in Europe*, edited by James Raymer and Frans Willekens, pp. 175–192. Chichester, UK: John Wiley & Sons, Ltd.
- Riddell, J. Barry and Milton E. Harvey. 1972. "The Urban System in the Migration Process: An Evaluation of Step-Wise Migration in Sierra Leone." *Economic Geography* 48:270.
- Rogers, Andrei and Luis J Castro. 1981. *Model Migration Schedules*. Laxenburg: International Institute for Applied Systems Analysis.
- Ryo, Emily. 2013. "Deciding to Cross: Norms and Economics of Unauthorized Migration." *American Sociological Review* 78:574–603.
- Sakoda, James M. 1971. "The checkerboard model of social interaction." *The Journal of Mathematical Sociology* 1:119–132.
- Schelling, Thomas C. 1969. "Models of Segregation." *American Economic Review* 59:483–493.

- Schelling, Thomas C. 1978. *Micromotives and Macrobehavior*. W. W. Norton & Company.
- Schewel, Kerilyn. 2020. "Understanding Immobility: Moving Beyond the Mobility Bias in Migration Studies." *International Migration Review* 54:328–355.
- Schildkraut, Deborah J, Tomás R Jiménez, John F Dovidio, and Yuen J Huo. 2019. "A Tale of Two States: How State Immigration Climate Affects Belonging to State and Country among Latinos." *Social Problems* 66:332–355.
- Schiller, Nina Glick, Linda Basch, and Cristina Szanton Blanc. 1995. "From Immigrant to Transmigrant: Theorizing Transnational Migration." *Anthropological Quarterly* 68:48–63.
- Schmid, Christian S. and Bruce A. Desmarais. 2017. "Exponential random graph models with big networks: Maximum pseudolikelihood estimation and the parametric bootstrap." In *2017 IEEE International Conference on Big Data (Big Data)*, pp. 116–121.
- Schroeder, Jonathan P. and José D. Pacas. 2021. "Across the Rural–Urban Universe: Two Continuous Indices of Urbanization for U.S. Census Microdata." *Spatial Demography* 9:131–154.
- Sharkey, Patrick. 2015. "Geographic Migration of Black and White Families Over Four Generations." *Demography* 52:209–231.
- Smith, Chris M. and Andrew V. Papachristos. 2016. "Trust Thy Crooked Neighbor: Multiplexity in Chicago Organized Crime Networks." *American Sociological Review* 81:644–667.
- Smith, Jeffrey A., Miller McPherson, and Lynn Smith-Lovin. 2014. "Social Distance in the United States: Sex, Race, Religion, Age, and Education Homophily among Confidants, 1985 to 2004." *American Sociological Review* 79:432–456.
- Snijders, Tom A B. 2002. "Markov Chain Monte Carlo Estimation of Exponential Random Graph Models." *Journal of Social Structure* 3:1–40.
- Sparrowe, Raymond T. and Robert C. Liden. 1997. "Process and Structure in Leader-Member Exchange." *Academy of Management Review* 22:522–552.
- Spring, Amy, Clara H. Mulder, Michael J. Thomas, and Thomas J. Cooke. 2021. "Migration after union dissolution in the United States: The role of non-resident family." *Social Science Research* 96:102539.
- Srivastava, Sameer B. and Mahzarin R. Banaji. 2011. "Culture, Cognition, and Collaborative Networks in Organizations." *American Sociological Review* 76:207–233.
- Steinbeck, John. 1939. *The Grapes of Wrath*. Penguin.
- Stockdale, Aileen and Tialda Haartsen. 2018. "Editorial introduction: Putting rural stayers in the spotlight." *Population, Space and Place* 24:e2124.
- Strauss, David and Michael Ikeda. 1990. "Pseudolikelihood Estimation for Social Networks." *Journal of the American Statistical Association* 85:204–212.

- Tam Cho, Wendy K., James G. Gimpel, and Iris S. Hui. 2013. "Voter Migration and the Geographic Sorting of the American Electorate." *Annals of the Association of American Geographers* 103:856–870.
- Thomas, Loring J., Peng Huang, Fan Yin, Junlan Xu, Zack W. Almquist, John R. Hipp, and Carter T. Butts. 2022. "Geographical patterns of social cohesion drive disparities in early COVID infection hazard." *Proceedings of the National Academy of Sciences* 119:e2121675119.
- Tiebout, Charles M. 1956. "A Pure Theory of Local Expenditures." *Journal of Political Economy* 64:416–424.
- Tocqueville, Alexis. 1834. *Democracy in America: And Two Essays on America*. Penguin UK.
- Todaro, Michael P. 1976. *Internal migration in developing countries*. Genève, Switzerland: International Labour Office.
- Tolnay, Stewart E. 2003. "The African American "Great Migration" and Beyond." *Annual Review of Sociology* 29:209–232.
- Treyz, George I., Dan S. Rickman, Gary L. Hunt, and Michael J. Greenwood. 1993. "The Dynamics of U.S. Internal Migration." *The Review of Economics and Statistics* 75:209–214.
- U.S. Census Bureau. 2013. "Census Regions and Divisions of the United States." Retrieved September 29, 2020 ([https://www2.census.gov/geo/pdfs/maps-data/maps/reference/us\\_regdiv.pdf](https://www2.census.gov/geo/pdfs/maps-data/maps/reference/us_regdiv.pdf)).
- van Duijn, Marijtje A. J., Krista J. Gile, and Mark S. Handcock. 2009. "A framework for the comparison of maximum pseudo-likelihood and maximum likelihood estimation of exponential family random graph models." *Social Networks* 31:52–62.
- Verdery, Ashton M., Ted Mouw, Heather Edelblute, and Sergio Chavez. 2018. "Communication flows and the durability of a transnational social field." *Social Networks* 53:57–71.
- Vogel, Gretchen. 2007. "A Knockout Award in Medicine." *Science* 318:178–179.
- von Reichert, Christiane, John B. Cromartie, and Ryan O. Arthun. 2014a. "Impacts of Return Migration on Rural U.S. Communities." *Rural Sociology* 79:200–226.
- von Reichert, Christiane, John B. Cromartie, and Ryan O. Arthun. 2014b. "Reasons for Returning and Not Returning to Rural U.S. Communities." *The Professional Geographer* 66:58–72.
- Vögtle, EvaMaria and Michael Windzio. 2022. "The 'Global South' in the transnational student mobility network. Effects of institutional instability, reputation of the higher education systems, post-colonial ties, and culture." *Globalisation, Societies and Education* pp. 1–19.
- Waldinger, Roger. 2013. "Immigrant transnationalism." *Current Sociology* 61:756–777.
- Waldinger, Roger and David Fitzgerald. 2004. "Transnationalism in Question." *American Journal of Sociology* 109:1177–1195. Publisher: The University of Chicago Press.

- Wallace, Tim and Krishna Karra. 2020. "The True Colors of America's Political Spectrum Are Gray and Green." *The New York Times* .
- Wallerstein, Immanuel. 2011. *The Modern World-System I: Capitalist Agriculture and the Origins of the European World-Economy in the Sixteenth Century*. University of California Press. Google-Books-ID: JZqhKZ9ucc0C.
- Wasserman, Stanley and Philippa Pattison. 1996. "Logit models and logistic regressions for social networks: I. An introduction to Markov graphs and  $p^*$ ." *Psychometrika* 61:401–425.
- Weber, Max. 1922. *Wirtschaft und Gesellschaft: Grundriß der Verstehenden Soziologie*. Duncker & Humblot.
- White, Michael J. and Zai Liang. 1998. "The effect of immigration on the internal migration of the native-born population, 1981–1990." *Population Research and Policy Review* 17:141–166.
- Wilson, David Sloan, Daniel Tumminelli O'Brien, and Artura Sesma. 2009. "Human prosociality from an evolutionary perspective: variation and correlations at a city-wide scale." *Evolution and Human Behavior* 30:190–200.
- Wimmer, Andreas and Kevin Lewis. 2010. "Beyond and Below Racial Homophily: ERG Models of a Friendship Network Documented on Facebook." *American Journal of Sociology* 116:583–642.
- Windzio, Michael. 2018. "The network of global migration 1990–2013." *Social Networks* 53:20–29.
- Windzio, Michael, Céline Teney, and Sven Lenkewitz. 2019. "A network analysis of intra-EU migration flows: how regulatory policies, economic inequalities and the network-topology shape the intra-EU migration space." *Journal of Ethnic and Migration Studies* 47:951–969.
- Wright, Richard A., Mark Ellis, and Michael Reibel. 1997. "The Linkage between Immigration and Internal Migration in Large Metropolitan Areas in the United States." *Economic Geography* 73:234–254.
- Xie, Yu and Chunni Zhang. 2019. "The long-term impact of the Communist Revolution on social stratification in contemporary China." *Proceedings of the National Academy of Sciences* 116:19392–19397.
- Zhou, Min. 1992. *Chinatown: The Socioeconomic Potential of an Urban Enclave*. Temple University Press.
- Zipf, George Kingsley. 1946. "The P1 P2/D Hypothesis: On the Intercity Movement of Persons." *American Sociological Review* 11:677–686.
- Zipf, George Kingsley. 1949. *Human behavior and the principle of least effort*. Oxford, England: Addison-Wesley Press.