

On the Performance of Non-Terrestrial Networks to Support the Internet of Things

Dengke Wang^{*}, Alessandro Traspadini[°], Marco Giordani[°], Mohamed-Slim Alouini^{*}, Michele Zorzi[°]

^{*}King Abdullah University of Science and Technology (KAUST), SA. Email: {dengke.wang}@kaust.edu.sa

[°]University of Padova, Dept. of Information Engineering (DEI), Italy. Email: {name.surname}@dei.unipd.it

Abstract—The advent of the Internet of Things (IoT) era, where billions of devices and sensors are becoming more and more connected and ubiquitous, is putting a strain on traditional terrestrial networks, that may no longer be able to fulfill service requirements efficiently. This issue is further complicated in rural and remote areas with scarce and low-quality cellular coverage. To fill this gap, the research community is focusing on non-terrestrial networks (NTNs), where Unmanned Aerial Vehicles (UAVs), High Altitude Platforms (HAPs) and satellites can serve as aerial/space gateways to aggregate, process, and relay the IoT traffic. In this paper we demonstrate this paradigm, and evaluate how common Low-Power Wide Area Network (LPWAN) technologies, designed and developed to operate for IoT systems, work in NTNs. We then formalize an optimization problem to decide whether and how IoT traffic can be offloaded to LEO satellites to reduce the burden on terrestrial gateways.

Index Terms—Internet of Things (IoT), non-terrestrial network (NTN), Low-Power Wide Area Networks (LPWANs), SigFox, LoRa, NB-IoT, offloading.

I. INTRODUCTION

By the end of 2025, the number of Internet of Things (IoT) devices will rise to 75 billions worldwide, creating a global market of around 11.1 trillions USD according to some estimates [1]. Functional and robust IoT applications improve our life quality, and provide convenience in many fields, including transportation and logistics (e.g., to support assisted driving or help in the management of goods), healthcare (e.g., to improve workflow in hospitals or facilitate automatic data collection and sensing), agriculture (e.g., to monitor soil and crop parameters), and smart cities [2], [3].

In the 5G era, massive Internet of Things (mIoT), also known as massive Machine Type Communication (mMTC), promotes the support for extremely low-cost low-energy-consumption sensors (e.g., temperature, pressure, humidity, etc.) that transmit small volumes of data but, cumulatively, generate large data rates. To satisfy connectivity requests, standardization bodies and industry players have developed Low-Power Wide Area Network (LPWAN) technologies, such as Long Range (LoRa), Narrowband-IoT (NB-IoT), and SigFox, which define different Physical (PHY) and Medium Access Control (MAC) layers, and operate in the sub-6 GHz bands to provide good balance between range and performance [4].

Nevertheless, inter-connecting billions of smart devices may eventually congest traditional terrestrial networks which, at the same time, may be unable to serve end devices in rural/remote

regions or in case of emergency where infrastructures are unavailable or out of order, respectively [5]. To address these issues, the research community is exploring the concept of non-terrestrial networks (NTNs) [6], where Unmanned Aerial Vehicles (UAVs), High Altitude Platforms (HAPs) and satellites expand traditional two-dimensional networks by acting as aerial/space gateways operating from the sky, as illustrated in Fig. 1. Notably, these elements can provide very large continuous and autonomous geographical coverage, even in the absence of pre-existing terrestrial infrastructures, thus offering global connectivity for IoT applications that rely on sensors [7]. Potential beneficiaries of this paradigm, referred to as NTN-IoT, include inter-regional transport, unserved farmlands, ships, mountainous areas, and remote maintenance facilities.

In this context, while the literature generally focuses on IoT for smart cities (e.g., [8], [9]), some recent works have started to explore the applicability of LPWAN technologies to NTN-IoT scenarios. However, most of the prior art considers standalone UAV [10], HAP [11], or satellite [12] systems as a solution to gather and process IoT traffic from terrestrial networks, even though integrated/multilayered aerial/space architectures, as proposed in [13], may further improve quality of service. Moreover, motivated by recent trends in the 3rd Generation Partnership Project (3GPP), NTN-IoT deployments have been studied using NB-IoT [14] and for satellite-only scenarios, with preliminary results published in [15]. However, it is not clear whether some other LPWAN technologies, such as LoRa or SigFox, would provide superior performance for the same NTN-IoT applications. At the same time, the literature often neglects needs and requirements of the rural environment, since most of the analysis is based on urban scenarios.

To fill these gaps, in this paper we evaluate via simulation the performance of several NTN-IoT configurations, considering different LPWAN technologies (i.e., LoRa, NB-IoT, SigFox) and non-terrestrial architectures (i.e., UAVs, HAPs, LEO satellites, and their combinations). Then, we provide guidelines on how to dimension these systems as a function of several parameters including the radius of the service area and the density of IoT sensors and gateways. We demonstrate that, while LoRa is the best option for LEO satellites in terms of both coverage and goodput, NB-IoT is more desirable to connect UAVs and HAPs. Moreover, we raise the question of where to process IoT data, and develop an optimization problem to decide whether IoT sensors should offload (part

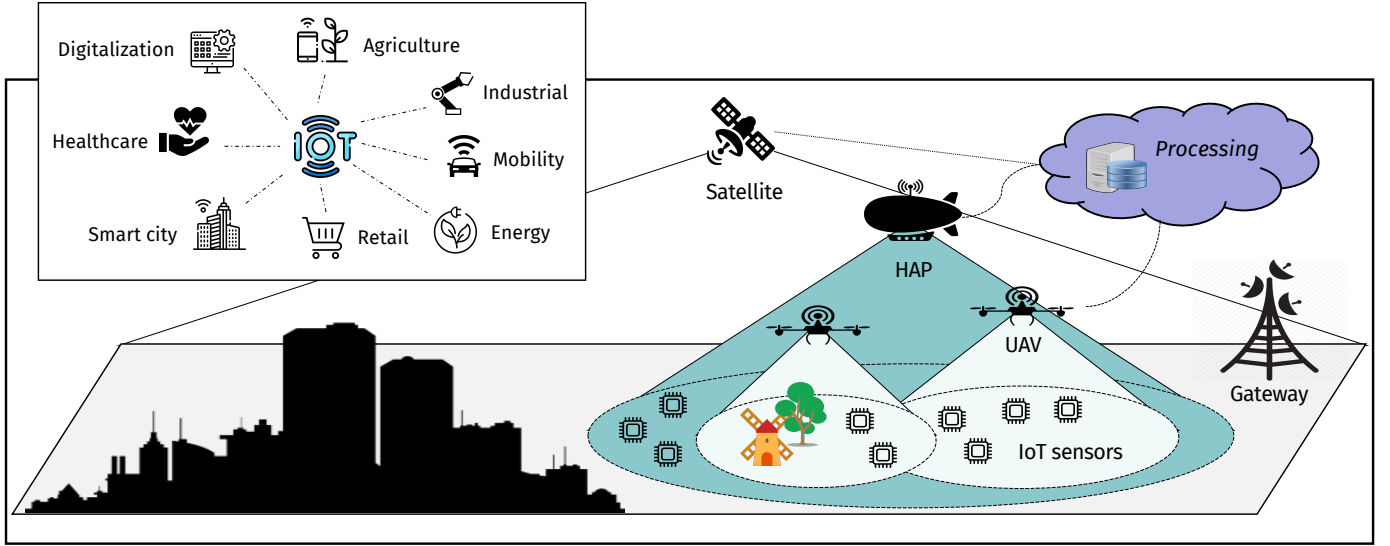


Fig. 1: The IoT-NTN scenario and relative use cases.

of) their traffic to NTN to reduce the congestion of terrestrial gateways. We see that the probability of successful transmission improves by up to 30% when some processing tasks are delegated to LEO satellites.

II. ENABLING TECHNOLOGIES FOR LOW-POWER WIDE AREA NETWORK

Vaezi *et al.* introduce two main categories of use cases [7], namely massive Internet of Things (mIoT) and Critical Internet of Things (CIoT), where mMTC is designed to support many low-cost sensors that continuously transmit small streams of data, and CIoT involves fewer devices handling larger volumes of data. Industrial control, robotic machines, and autonomous vehicles are examples of CIoT, whereas mMTC describes applications for data collection through sensors, for example in smart agriculture and/or smart city scenarios [16]. As such, the IoT market is fragmented, with many organizations promoting different (and somehow conflicting) access technologies and vertical solutions. In this work, we focus on mIoT, and compare three main LPWAN technologies, as described below and summarized in Table I.

A. SigFox

SigFox [17] devices operate in the 863/870-MHz ISM spectrum with a transmit power of 14 dBm in Europe. They use a bandwidth of 100 Hz (1.5 kHz) in uplink (downlink), offering a data rate of 100 (600) bps with 12 (8) bytes of maximum payload. Given the small packet size, this solution promotes low energy consumption and prolonged battery life of the devices. Using Ultra-NarrowBand (UNB) modulation, combined with Differential Binary Phase Shift Keying (DBPSK) and Gaussian Frequency-Shift Keying (GFSK), SigFox achieves wide-range communications between 10 and 50 km, and robustness against noise. It exploits frequency-hopping spread-spectrum (FH-SS) and repetition code, where the transmitter copies the message into three slices and successively transmits

them through three randomly selected sub-frequency bands, both of which provide immunity to interference.

B. LoRa

LoRa, including LoRaWAN, is a proprietary LPWAN technology designed and patented by Semtech [8]. In this paper we consider LoRa Class A networks [18], where transmissions are always initiated by the end devices. Specifically, LoRa devices operate in the 868-MHz ISM spectrum, with a bandwidth of 125 kHz and a maximum transmit power of 14 dBm, which is the same as SigFox.

At the PHY layer, it implements Chirp Spread Spectrum (CSS) modulation which guarantees robustness to interference. LoRa devices can choose different Spreading Factors (SFs), with $SF \in \{7, \dots, 12\}$, which is a function of the number of bits sent per symbol. Notably, the SF is inversely proportional to the raw data rate R_s (up to around 6.5 kbps with SF7), i.e.,

$$R_s = SF \cdot B / 2^{SF}, \quad (1)$$

where B is the bandwidth. The SF also determines the transmission duration, i.e., the time on air (ToA), computed as

$$T = \frac{2^{SF}}{B} \left(8 + \max \left(5 \left\lceil \frac{8L - 4SF + 24}{4SF} \right\rceil, 0 \right) \right), \quad (2)$$

where L is the size of the message in bytes [19]. Transmissions with a higher SF require more time, which allows a reduced sensitivity at the receiver (from -132 dBm with SF7 to -143 dBm with SF12, as reported in Table I.) and wider coverage (up to 14 km with SF12). Generally, the SF is assigned based on the power level, where each device uses the lowest possible SF such that the received power is still above the gateway sensitivity. However, if multiple devices operate in similar conditions, they will select the same SF, which increases the collision probability. This is especially true in the NTN-IoT scenario, where devices tend to choose the highest possible SF to maximize the communication range, which

TABLE I: Summary of the LPWAN technologies. SFk , $k \in \{7, \dots, 12\}$, is the SF in LoRa, while \mathcal{R} is the number of repetitions in NB-IoT.

Characteristic	Sigfox	LoRa	NB-IoT
Modulation	UNB	CSS	QPSK
Bandwidth (Uplink)	100 Hz	125 kHz (Class A)	180 kHz
Max. data rate (Uplink) [kbps]	0.1	6 (SF7)	90 (QPSK)
Max. range [km]	50	14 (SF12)	10
Energy consumption	Very low	Low	Low
Tx. power [dBm]	14	14	23
Interference immunity	FH-SS and repetition coding	SF orthogonality	Repetition coding
Sensitivity threshold [dBm]	-140 dBm	$-127 - 2.5(SFk - 7)$	$-102.2 - 2.8 \log_2(\mathcal{R})$
Device cost [USD]	5	10	12

may create interference. Based on the assumption of quasi-orthogonality among different SFs [20], we propose a new method (referred to as LoRa+ in the rest of the paper) where end devices scramble across different SFs to reduce the impact of interference, regardless of the value of the sensitivity.

C. NB-IoT

NB-IoT is an LPWAN technology designed, developed and standardized by the 3GPP. NB-IoT devices use Orthogonal Frequency Division Multiple Access (OFDMA) with 180 kHz of bandwidth, and a transmit power of 23 dBm. The subcarrier spacing is 15 kHz in downlink, and 15 or 3.75 kHz (15 kHz) for single-tone (multi-tone) transmissions in uplink.

NB-IoT supports repetition coding, with up to 2048 (128) repetitions in downlink (uplink), which achieves coverage extension up to 10 km. Also, it improves the receiver sensitivity via coherent addition of the symbols and incoherent addition of thermal noise, but simultaneously increases the system latency. Notably, the sensitivity decreases by 2.8 dB whenever the number of repetitions is doubled [21], as reported in Table I. Unlike LoRa, NB-IoT is not immune to interference since repetition codes are not orthogonal, but allows for synchronization despite some additional cost and complexity in the device.

The channel access is based on Slotted ALOHA, which guarantees faster response time than other LPWAN technologies. In this paper, with the assumptions of Quadrature Phase Shift Keying (QPSK) modulation, code rate of 1/3, and around 30% of the uplink resources reserved, NB-IoT supports a data rate up to 90 kbps as considered in [22].

III. SYSTEM MODEL

In this section we introduce our scenario (Sec. III-A), and the link-level model including channel model, the signal detection policy and the traffic model (Sec. III-B).

A. Scenario

Our scenario consists of a ground-to-air/space uplink system in which Low Earth Orbit (LEO) satellites (L), HAPs (H), UAVs (U), terrestrial gateways (TG), and IoT devices (ID) form a 3D network. Specifically:

- LEO satellites are deployed at $h = 600$ km, and offer several advantages like huge coverage and good Line of Sight (LOS) connectivity, at the expense of some delays due to the very long distance.
- HAPs are deployed in the stratosphere at $h = 20$ km, and implement solar charging technology to provide long-life and stable wireless connectivity.
- UAVs fly at $h = 0.6$ km, and guarantee lower delay and installation/management costs than HAPs. However, they provide limited coverage, and incur significant energy consumption for propulsion and hovering.

In this context, the availability of multi-layered networks can provide better coverage and flexibility compared to standalone deployments. Based on our initial results in [13], in Sec. V we will study the case of HAP relays for an upstream LEO satellite connected to the core network. We assume that each NTN platform is equipped with multiple receivers working in parallel, where the center frequency of each receive path can be individually configured. Also, the mobility of NTN platforms is neglected.

IDs and TGs are uniformly distributed with a density ρ_{ID} and ρ_{TG} , respectively, over an area of interest (AoI) A , which is a circular area of radius r split in cells of equal size.

B. Link-Level Model

a) *Channel model*: The received power P_{ij} from transmitter i to receiver j , $(i, j) \in \{TG, U, H, L\}$, is expressed as

$$P_{ij} = P_{t_i} \text{PL}_{ij} G_{ij} \|h_{ij}\|^2, \quad (3)$$

where P_{t_i} is the transmit power (which depends on the adopted LPWAN technology), G_{ij} is the cumulative antenna gain, and $\|h_{ij}\|^2$ is the fading. The path loss PL_{ij} depends on the type of link and, besides free-space path loss, accounts for atmospheric attenuation as described in [23]. In this work different channel models are used based on the link: (i) for the ground-to-ground (ID-TG) link we use the link performance model described in [8], which computes the interference at reduced complexity via pairs of look-up tables; (ii) the ground-to-air (ID- $\{U, H\}$) link is modeled using a Nakagami- m_0 fading model, as done in [24]; (iii) for the ground-to-

TABLE II: System parameters.

LPWAN technology	LoRa	NB-IoT	Sigfox	Relay	Other Parameters	
Tx power (P_t) [dBm]	14	23	14	52	Altitude of UAV/HAP/LEO (h) [km]	0.6/20/600
Carrier frequency [GHz]	0.868	0.900	0.868	38	Additional pathloss for (LOS, NLOS) [dB]	(0.0154, 18.4615)
Bandwidth (B) [MHz]	0.125	0.18	0.2	400	Nakagami fading factor (m_0)	15
Tx. antenna gain [dB]	2.15	0	2.15	37.9	Shadowed-Rician fading factor (ω, b_0, m)	(1.29, 0.158, 19.4)
Rx. antenna gain [dB]	8	8	8	0	ID transmission rate λ [tx/s]	1/1800
Receiver noise figure (NF) [dB]	3	3	3	0	Max. payload size [byte]	12

space (ID-L) link the fading is based on a Shadowed-Rician model [25]. Channel parameters are listed in Table II. Then, the Signal to Noise Ratio (SNR) γ_{ij} is:

$$\gamma_{ij} = P_{ij}/(BN_0 + \text{NF}), \quad (4)$$

where B is the bandwidth, N_0 is the thermal noise power spectral density, and NF is the noise figure. In case the HAP acts as a relay of an upstream LEO satellite in a multi-layered system [13], we implement a decode-and-forward (DF) protocol where the SNR is constrained by the weakest link, i.e.,

$$\gamma_{DF} = \min(\gamma_{ij}), (i, j) \in \{\text{ID, TG, U, H, L}\}. \quad (5)$$

b) Signal detection policy: Let S be the receiver sensitivity as reported in Table I for the different LPWAN technologies. Successful packet transmission is subject to the following condition:

$$P_{ij} \geq S. \quad (6)$$

While SigFox and NB-IoT are in a noise-limited regime, for LoRa the sensitivity depends on the SF. Therefore, a packet with SF k , $k \in \{7, \dots, 12\}$, is correctly decoded if, for every set of interfering packets with the same SF, the received power is above the sensitivity threshold S_k [8].

c) Traffic model: We refer to the Mobile Autonomous Reporting (MAR) model, introduced in [26]. Hence, the payload size at the application is stochastic, and follows a Pareto distribution with 12 bytes of maximum size as per SigFox capacity limitations. In addition, IDs transmit IoT data at constant periodicity, modeled as a Poisson distribution of rate $\lambda = 1/1800$ transmissions/s.

IV. OPTIMIZED OFFLOADING

Besides (inter)connecting IDs, NTN can act as complementary computing servers for processing IoT data, in addition to (or in place of) TGs in hot-spot (or rural) areas, respectively [27]. As a case study we focus on LoRa, and consider the scenario in which IDs offload data to a LEO satellite with probability η , while with probability $(1 - \eta)$ the data is processed onboard the TG they are connected to [28]. We introduce the following assumptions:

- 1) For ground-to-ground (ID-TG) communication, IDs use SF k , $k \in \{7, \dots, 12\}$, based on the model in Sec. II-B.
- 2) For ground-to-space (ID-L) communication, IDs use SF v , $v \in \{\text{SF}_{\min}, \dots, 12\}$, where $\text{SF}_{\min} = \{7, 9, 11\}$ is

proportional to the quality of the ID-L link. This approach prevents IDs from choosing the same SF in the attempt to maximize the coverage range towards the LEO satellite.

For a given SF k in the ID-TG link, the optimal offloading factor η_k^* must be dimensioned to maximize the success probability P_{S_k} , i.e., the probability that there are no collisions (or there are no IDs using the same SF) in the ToA. We have that

$$P_{S_k}(\eta_k) = [(1 - \eta_k)P_{S_k}^{\text{TG}} + \eta_k P_S^{\text{L}}]. \quad (7)$$

In Eq. (7), P_S^{L} is the success probability in the ID-L link, and $P_{S_k}^{\text{TG}}$ is the success probability in the ID-TG link, i.e.,

$$P_{S_k}^{\text{TG}}(\eta_k) = e^{-(1-\eta_k)T_k\lambda|\mathcal{D}_k|}, \quad (8)$$

where $|\mathcal{D}_k|$ is the number of devices that use SF k towards the TG, T_k is the ToA using SF k (see Eq. (2)), and λ is the rate at which IDs generate data. Then, the optimization problem is:

$$\arg \max_{\eta_k} P_{S_k}(\eta_k), \quad (9a)$$

$$\text{subject to } \eta_k \in [0, 1]. \quad (9b)$$

The problem in (9) is subject to the optimization of P_S^{L} , which requires that the IDs offloading data to the LEO satellite (with probability η^*) choose their SFs so as to maximize the success probability in the ID-L link. This is formalized as:

$$P_S^{\text{L}}(\eta_k) = \arg \max_{\alpha_v} \sum_{v=\text{SF}_{\min}}^{12} \alpha_v \cdot e^{-\alpha_v T_v \lambda |\Delta(\eta_k)|}, \quad (10a)$$

$$\text{subject to } \sum_{v=\text{SF}_{\min}}^{12} \alpha_v = 1, \quad (10b)$$

$$|\Delta(\eta_k)| = \sum_{\substack{j=7 \\ j \neq k}}^{12} \eta_j^* |\mathcal{D}_j| + \eta_k |\mathcal{D}_k|, \quad (10c)$$

$$\alpha_v \in [0, 1], \quad (10d)$$

where α_v is the probability that an ID chooses SF v in the ID-L link, and $|\Delta(\eta_k)|$ denotes the total number of IDs that offload data to the LEO satellite. The results of the optimization problem in (9) will be presented in Sec. V-D.

V. PERFORMANCE EVALUATION

In this section, we compare the performance of the LPWAN technologies introduced in Sec. II for different NTN configurations, in terms of network capacity (Sec. V-A), success probability (Sec. V-B), and coverage (Sec. V-C). Then, in Sec. V-D we validate the offloading framework described in Sec. IV based on LoRa.

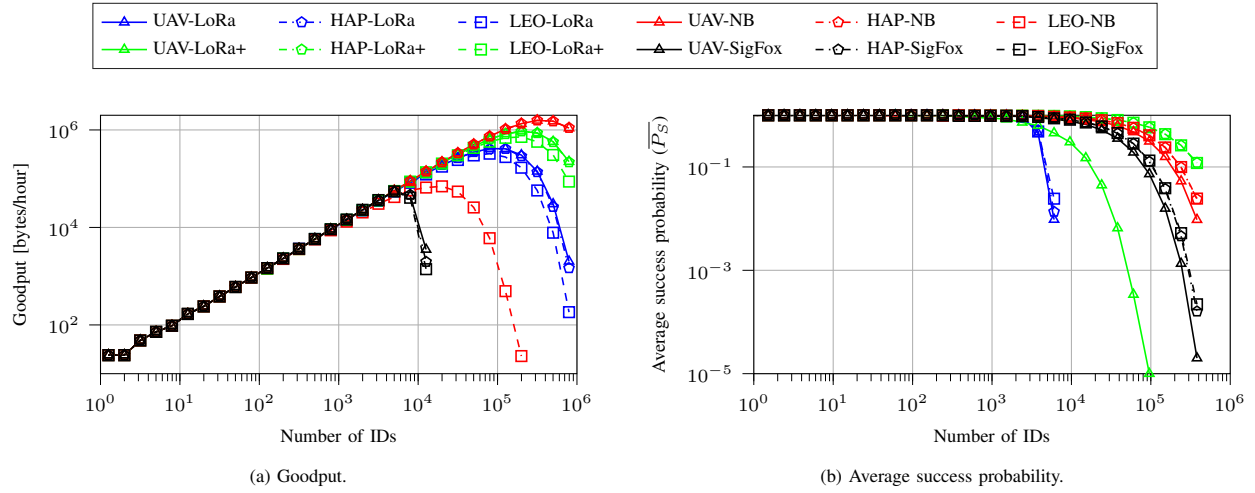


Fig. 2: Network capacity and average success probability of different LPWAN technologies, vs. the number of IDs, considering an AoI of radius $r = 0.35$ km.

A. Network Capacity

We consider a scenario with up to 10^6 IDs uniformly distributed in an AoI of radius $r = 0.35$ km as defined by the coverage range of the UAV, i.e., the most constrained NTN platform. In Fig. 2 we see that, when the number of IDs is lower than 10^3 , the interference is negligible and all LPWAN technologies guarantee similar values of goodput, with high success probability. For SigFox, as the ID density increases, and despite using FH-SS to reduce the interference, the goodput is eventually constrained by the limited capacity available at the PHY layer (below 100 bps on average), and is up to 10 times lower than its competitors. On the other hand, NB-IoT provides the highest goodput for UAV- and HAP-enabled networks (up to $1.5 \cdot 10^6$ bytes/hour) given the higher data rate at the PHY-layer (up to 90 kbps with QPSK modulation). However, the goodput drops below 10^5 bytes/hour when LEO satellite links are considered, where LoRa shows instead superior performance, with a goodput of $3 \cdot 10^5$ bytes/hour. In fact, the flexibility of LoRa allows IDs to select higher SFs to operate at much lower sensitivity compared to NB-IoT (the gap is up to 20 dB), thus increasing the communication range.

In addition, we evaluate the performance of LoRa+ in which SFs are assigned based on the model described in Sec. II-B to minimize interference. This approach increases the capacity by about 50% compared to the baseline LoRa implementation, and the maximum goodput is close to 10^6 bytes/hour.

B. Success Probability

Similar trends can be observed in Fig. 2b, which shows the average success probability based on the definition in Eq. (7).

In addition, in Fig. 3 we focus on LoRa, and consider a multi-layered network in which a HAP acts as a relay of an upstream LEO satellite (ID-H-L) vs. two standalone configurations in which IDs communicate with the TG (ID-TG) or the LEO satellite (ID-L). In this scenario $\rho_{TG} = 1$ TG/km² and $\rho_{ID} = 10$ ID/km². We see that both TGs and LEO satellites can serve most ID requests with success, even though ID-TG

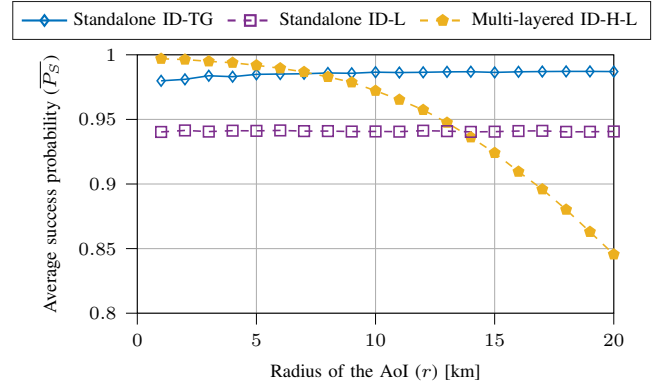


Fig. 3: Average success probability vs. r , based on LoRa. We consider ground-to-ground (ID-TG) transmissions with the TG, or ground-to-space (ID-L) transmissions with the LEO satellite, possibly relayed via a HAP (ID-H-L).

involves more expensive network densification as the radius of the AoI increases. Moreover, ID-H-L outperforms standalone ID-L by around 10% for $r < 15$ km, after which the scenario is constrained by the limited coverage area of the HAP, as explained in the next subsection.

C. Network Coverage

In this third set of results we focus on the coverage performance of LoRa and NB-IoT, since SigFox was observed to provide insufficient capacity to support NTN-IoT.

In Table III we report the maximum achievable range r and the minimum possible elevation angle θ for which the received power is higher than the lowest sensitivity. We observe that LoRa outperforms NB-IoT under both metrics thanks to the lower sensitivity. Moreover, LEO satellites provide the largest coverage area (up to 1450 km), as they operate in LOS and suffer from less severe visibility constraints than other NTN platforms. Interestingly, UAVs provide limited coverage compared to TGs. In fact, UAVs fly at low altitude, which implies that the elevation angle is very low: this means that the link is longer, which makes the signal experience more attenuation.

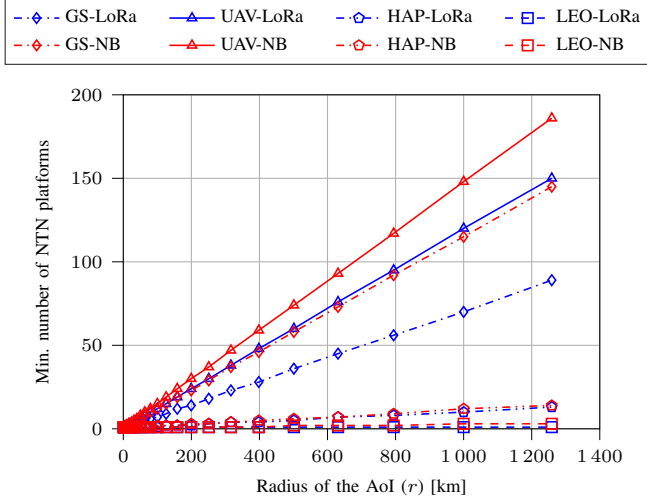


Fig. 4: Minimum number of platforms needed to cover the whole area vs. the radius of the service area.

Similarly, Fig. 4 represents the minimum number of NTN platforms that need to be deployed to cover an AoI of radius r while ensuring successful packet transmission as described in Eq. (6). As expected, platforms at higher altitude like LEO satellites provide better coverage despite the resulting lower capacity as shown in Fig. 2, and NB-IoT needs more platforms to connect IDs compared to LoRa.

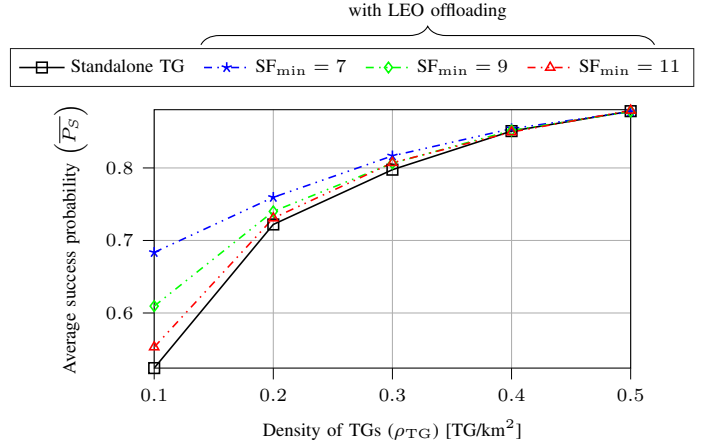
D. Offloading

In this section we consider a scenario in which IDs can offload data to a LEO satellite in the attempt to maximize the success probability, based on the optimization framework described in Sec. IV. IDs (TGs) are uniformly distributed with density ρ_{ID} (ρ_{TG}) over an AoI of radius $r = 5$ km. The payload size is fixed to 50 bytes, and the transmission rate is $\lambda = 1/360$ transmissions/s [26]. Simulation results are given for $SF_{min} = \{7, 9, 11\}$, i.e., as a function of the quality of the ID-L link as explained in Sec. IV), and benchmarked against a “Standalone TG” scheme in which data are processed onboard the TGs (i.e., $\eta^* = 0$).

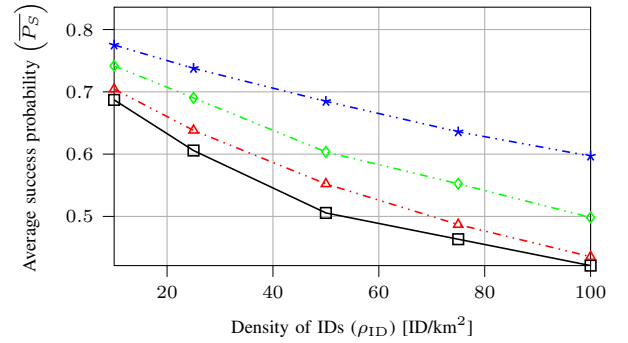
a) TG density: In Fig. 5a we evaluate the impact of the TG density in terms of the success probability, when $\rho_{ID} = 50$ ID/km². As expected, when the TG density is low, LEO offloading can increase the success probability by up to

TABLE III: The maximum distance between devices and platforms

Platform	LoRa		NB-IoT	
	r [km]	θ [deg]	r [km]	θ [deg]
TG	14.3	N/A	8.7	N/A
UAV	8.4	4	6.8	5
HAP	104.6	10.3	90.4	12
LEO	1463.9	14.7	1278.8	48



(a) Average success probability, with $\rho_{ID} = 50$ ID/km².



(b) Average success probability, with $\rho_{TG} = 0.1$ TG/km².

Fig. 5: Average success probability vs. the TG density (left) and the ID density (right), considering different offloading options. We set $r = 5$ km.

+30% compared to the “Standalone TG” baseline, especially in good channel conditions, i.e., when the received power in the ID-L is likely above the sensitivity threshold. In particular, the additional computational capacity available at the LEO satellite can serve processing requests relative to cell-edge IDs, i.e., the most resource constrained network entities, which may otherwise not be able to communicate to TGs. Moreover, when TGs are sparse, the ID-TG link is longer, which motivates more IDs to choose a higher SF to increase the coverage range, thus increasing the probability of collisions in the “Standalone TG” scenario. However, as the TG density increases, IDs are progressively closer to the TGs, and the more favorable channel on the ground gradually promotes onboard processing.

b) ID density: In Fig. 5b we study the success probability as a function of the ID density, when $\rho_{TG} = 0.1$ TG/km². In general, as the ID density increases, the probability of collisions also increases, which may decrease the success probability to less than 50% for $\rho_{ID} = 50$ ID/km² if “Standalone TG” is considered. In turn, LEO offloading reduces the computational burden onboard the TGs, which improves the success probability, despite introducing some delays. Still, the benefit of the offloading in terms of success probability ranges from +11% when $\rho_{ID} = 10$ to around +30% when $\rho_{ID} = 50$

ID/km² in case of perfect channel conditions.

VI. CONCLUSIONS AND FUTURE WORK

NTN is a promising technology to improve coverage and capacity of rural and remote areas. In particular, UAVs, HAPs, and satellites may serve as aerial/space gateways to collect and process IoT data from on-the-ground sensors, a paradigm referred to as NTN-IoT. Along these lines, we evaluated the performance of different LPWAN technologies for IoT (i.e., LoRa, Sigfox, and NB-IoT) to communicate with NTN platforms. From our results, NB-IoT emerged as the most desirable technology to connect HAPs and UAVs, while LoRa turned out as the best approach for LEO satellites. Based on that, we considered a scenario in which IoT sensors use LoRa to offload some data to LEO satellites, as a solution to alleviate the burden of data processing onboard the gateways. We demonstrate that LEO offloading can minimize the risk of collisions especially in sparsely-deployed networks, or when the density of sensors increases.

As part of our future work, we will analyze the performance of the NTN-IoT paradigm considering the mobility of NTN platforms, and as a function of some other metrics such as energy consumption and latency.

REFERENCES

- [1] B. Safaei, A. M. H. Monazzah, M. B. Bafroei, and A. Ejlali, "Reliability side-effects in Internet of Things application layer protocols," in *International Conference on System Reliability and Safety (ICSRS)*, 2017.
- [2] L. Atzori, A. Iera, and G. Morabito, "The internet of things: A survey," *Computer networks*, vol. 54, no. 15, pp. 2787–2805, May 2010.
- [3] A. Zanella, N. Bui, A. Castellani, L. Vangelista, and M. Zorzi, "Internet of things for smart cities," *IEEE Internet of Things Journal*, vol. 1, no. 1, pp. 22–32, Feb. 2014.
- [4] W. Ayoub, A. E. Samhat, F. Nouvel, M. Mroue, and J.-C. Prévotet, "Internet of Mobile Things: Overview of LoRaWAN, DASH7, and NB-IoT in LPWANs Standards and Supported Mobility," *IEEE Communications Surveys & Tutorials*, vol. 21, no. 2, pp. 1561–1581, Secondquarter 2018.
- [5] A. Chaoub, M. Giordani, B. Lall, V. Bhatia, A. Kliks, L. Mendes, K. Rabie, H. Saarnisaari, A. Singhal, N. Zhang *et al.*, "6g for bridging the digital divide: Wireless connectivity to remote areas," *IEEE Wireless Communications*, vol. 29, no. 1, pp. 160–168, Jul. 2021.
- [6] M. Giordani and M. Zorzi, "Non-terrestrial networks in the 6G era: Challenges and opportunities," *IEEE Network*, vol. 35, no. 2, pp. 244–251, Mar./Apr. 2020.
- [7] M. Vaezi, A. Azari, S. R. Khosravirad, M. Shirvanimoghaddam, M. M. Azari, D. Chasaki, and P. Popovski, "Cellular, Wide-Area, and Non-Terrestrial IoT: A Survey on 5G Advances and the Road Towards 6G," *IEEE Communications Surveys & Tutorials*, vol. 24, no. 2, pp. 1117–1174, Secondquarter 2022.
- [8] D. Magrin, M. Centenaro, and L. Vangelista, "Performance evaluation of LoRa networks in a smart city scenario," in *IEEE International Conference on Communications (ICC)*, 2017.
- [9] H. Mroue, A. Nasser, S. Hamrioui, B. Parrein, E. Motta-Cruz, and G. Rouyer, "MAC layer-based evaluation of IoT technologies: LoRa, SigFox and NB-IoT," in *IEEE Middle East and North Africa Communications Conference (MENACOMM)*, 2018.
- [10] C. Zhan and H. Lai, "Energy minimization in Internet-of-Things system based on rotary-wing UAV," *IEEE Wireless Communications Letters*, vol. 8, no. 5, pp. 1341–1344, May 2019.
- [11] M. Ke, Z. Gao, Y. Huang, G. Ding, D. W. K. Ng, Q. Wu, and J. Zhang, "An Edge Computing Paradigm for Massive IoT Connectivity Over High-Altitude Platform Networks," *IEEE Wireless Communications*, vol. 28, no. 5, pp. 102–109, Oct. 2021.
- [12] B. Soret, I. Leyva-Mayorga, S. Cioni, and P. Popovski, "5G Satellite Networks for Internet of Things: Offloading and Backhauling," *Int. J. Satell. Commun. Netw.*, vol. 39, no. 4, p. 431–444, Jun. 2021.
- [13] D. Wang, M. Giordani, M.-S. Alouini, and M. Zorzi, "The potential of multilayered hierarchical nonterrestrial networks for 6G: A comparative analysis among networking architectures," *IEEE Vehicular Technology Magazine*, vol. 16, no. 3, pp. 99–107, Sep. 2021.
- [14] O. Liberg, S. E. Löwenmark, S. Euler, B. Hofström, T. Khan, X. Lin, and J. Sedin, "Narrowband internet of things for non-terrestrial networks," *IEEE Communications Standards Magazine*, vol. 4, no. 4, pp. 49–55, Dec. 2020.
- [15] A. Guidotti, A. Vanelli-Coralli, A. Mengali, and S. Cioni, "Non-Terrestrial Networks: Link Budget Analysis," in *IEEE International Conference on Communications (ICC)*, 2020.
- [16] H. Zhang, Y. Guan, A. Kamal, D. Qiao, M. Zheng, A. Arora, O. Boyraz, B. Cox, T. Daniels, M. Darr *et al.*, "ARA: A Wireless Living Lab Vision for Smart and Connected Rural Communities," in *Proceedings of the 15th ACM Workshop on Wireless Network Testbeds, Experimental evaluation & Characterization*, 2022.
- [17] G. G. Ribeiro, L. F. de Lima, L. Oliveira, J. J. Rodrigues, C. N. Marins, and G. A. Marcondes, "An outdoor localization system based on SigFox," in *IEEE 87th Vehicular Technology Conference (VTC Spring)*, 2018.
- [18] M. Centenaro, L. Vangelista, A. Zanella, and M. Zorzi, "Long-range communications in unlicensed bands: The rising stars in the IoT and smart city scenarios," *IEEE Wireless Communications*, vol. 23, no. 5, pp. 60–67, Oct. 2016.
- [19] P. D. P. Adi, A. Kitagawa, D. A. Prasetya, and A. B. Setiawan, "A Performance of ES920LR LoRa for the Internet of Things: A Technology Review," in *3rd East Indonesia Conference on Computer and Information Technology (EIConCIT)*, 2021.
- [20] M. Chiani and A. Elzanaty, "On the LoRa modulation for IoT: Waveform properties and spectral analysis," *IEEE Internet of Things Journal*, vol. 6, no. 5, pp. 8463–8470, May 2019.
- [21] A. P. Matz, J.-A. Fernandez-Prieto, J. Cañada-Bago, and U. Birkel, "A systematic analysis of narrowband IoT quality of service," *Sensors*, vol. 20, no. 6, p. 1636, Mar. 2020.
- [22] H. Malik, H. Pervaiz, M. M. Alam, Y. Le Moullec, A. Kuusik, and M. A. Imran, "Radio resource management scheme in NB-IoT systems," *IEEE Access*, vol. 6, pp. 15 051–15 064, Mar. 2018.
- [23] M. Giordani and M. Zorzi, "Satellite Communication at Millimeter Waves: a Key Enabler of the 6G Era," *IEEE International Conference on Computing, Networking and Communications (ICNC)*, 2020.
- [24] H. Lei, D. Wang, K.-H. Park, I. S. Ansari, J. Jiang, G. Pan, and M.-S. Alouini, "Safeguarding UAV IoT communication systems against randomly located eavesdroppers," *IEEE Internet of Things Journal*, vol. 7, no. 2, pp. 1230–1244, Feb. 2019.
- [25] C. Loo, "A statistical model for a land mobile satellite link," *IEEE Transactions on Vehicular Technology*, vol. 34, no. 3, pp. 122–127, Aug. 1985.
- [26] 3GPP, "Cellular system support for ultra-low complexity and low throughput Internet of Things (CIoT)," *TR 45.820*, Nov. 2015.
- [27] D. C. Nguyen, M. Ding, P. N. Pathirana, A. Seneviratne, J. Li, D. Niyato, O. Dobre, and H. V. Poor, "6G Internet of Things: A Comprehensive Survey," *IEEE Internet of Things Journal*, vol. 9, no. 1, pp. 359–383, Jan. 2022.
- [28] A. Traspadini, M. Giordani, and M. Zorzi, "UAV/HAP-Assisted Vehicular Edge Computing in 6G: Where and What to Offload?" *European Conference on Networks and Communications 6G Summit*, 2022.